

# CALDERDALE LOCAL PLAN

**Proposed Changes to the Local Plan Policies Map Resulting from the Proposed Main Modifications to the Calderdale Local Plan Publication Draft (2018)**

**Calderdale Metropolitan Borough Council**

**August 2022**



<b>1 Introduction</b> .....	<b>2</b>
<b>2 Brighouse Local Plan Area</b> .....	<b>3</b>
<b>3 Elland Local Plan Area</b> .....	<b>22</b>
<b>4 Halifax Local Plan Area</b> .....	<b>46</b>
<b>5 Hebden Bridge Local Plan Area</b> .....	<b>101</b>
<b>6 Mytholmroyd Local Plan Area</b> .....	<b>112</b>
<b>7 Northowram and Shelf Local Plan Area</b> .....	<b>119</b>
<b>8 Ripponden Local Plan Area</b> .....	<b>133</b>
<b>9 Sowerby Bridge Local Plan Area</b> .....	<b>144</b>
<b>10 Todmorden Local Plan Area</b> .....	<b>150</b>
<b>11 Changes to Designations that cover more than one Local Plan Area</b> .....	<b>165</b>

# 1 Introduction

---

## Explanatory Notes

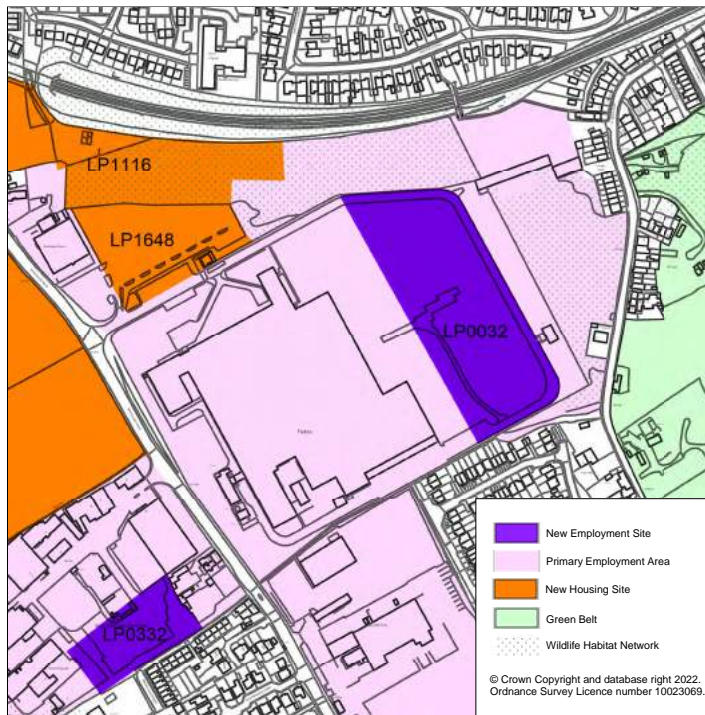
This document shows the main modifications to the policies maps with explanatory comments.

Where there are main modifications to the Local Plan Publication Policies Maps these are illustrated by showing the original map and the modification map. Where the Modification refers to a new map this is shown accordingly.

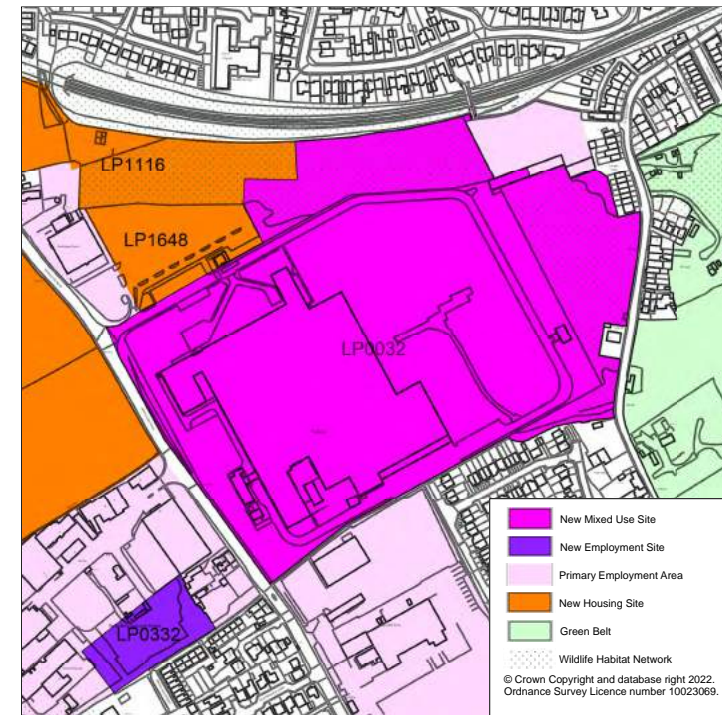
**Table SD02-1**

Change Reference	Policy	Reference	Comments	Reason
SD02-1	SD5, SD6	LP0032	Proposed allocation and area of PEA changed from New Employment Site to New Mixed Use Site	To ensure clarification and effectiveness in the application of Policy SD6.
	EE1	Primary Employment Area	Removal of land from Primary Employment Area to ensure no overlap of the New Mixed Use allocation and PEA.	To ensure clarification and effectiveness in the application of Policy EE1.

**Map - Local Plan Publication Draft**



**Map - Modification**

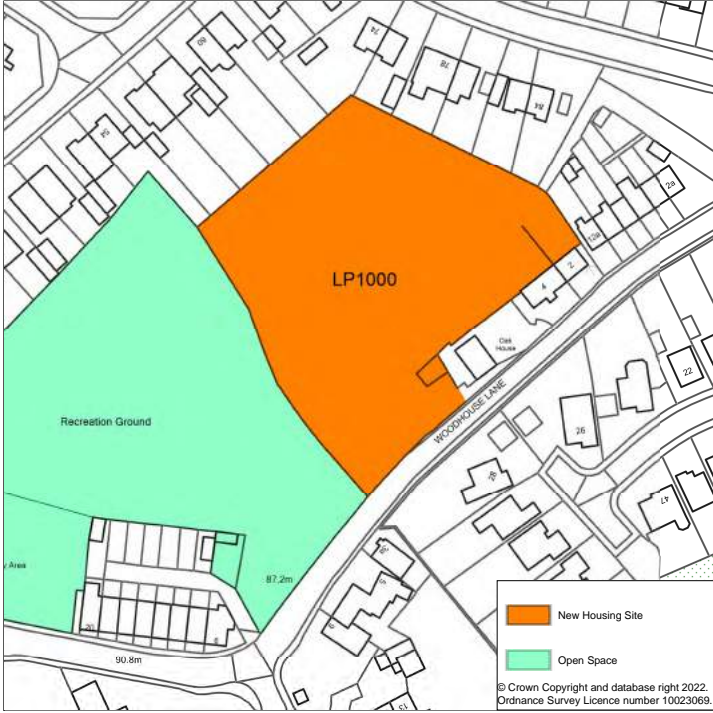



## 2 Brighouse Local Plan Area

Table SD02-2

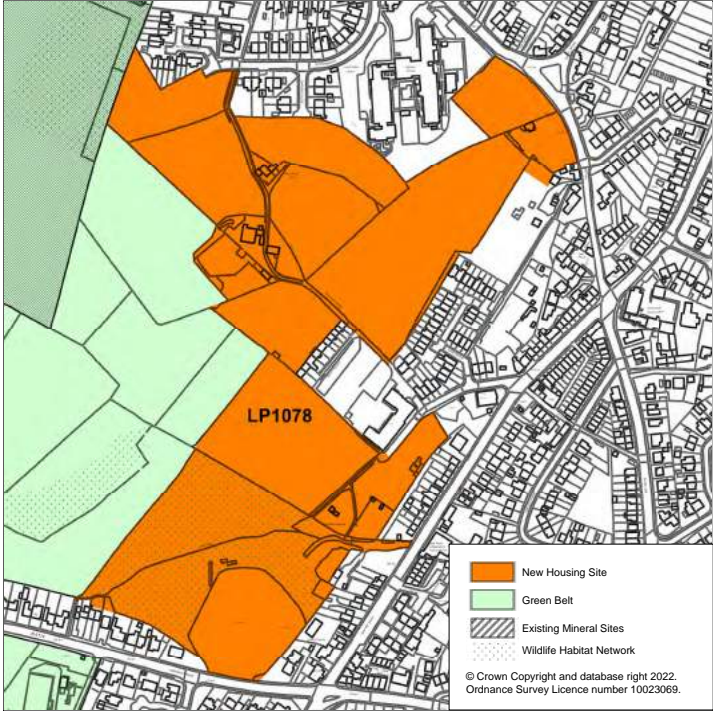
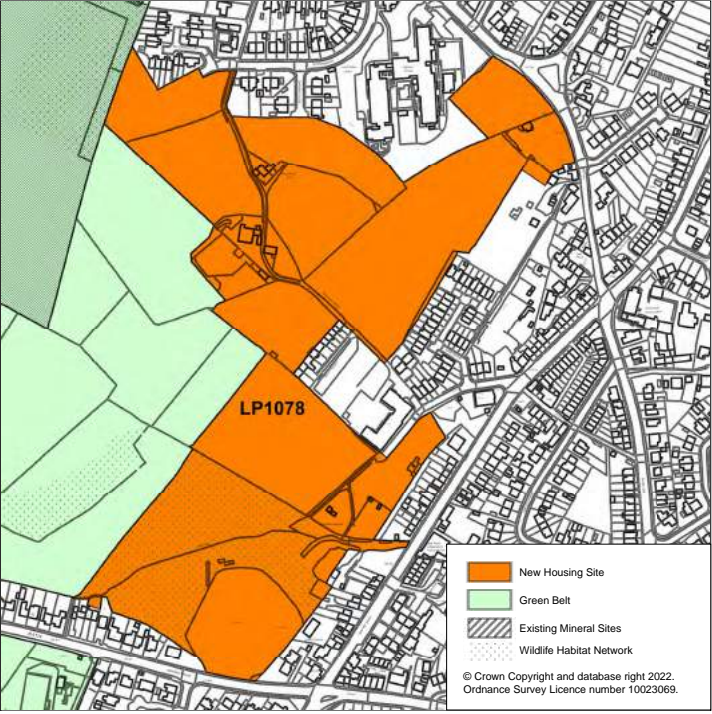
Change Reference	Policy	Reference	Comments	Reason
SD02-2	SD6, SD7	LP0771	Proposed allocation changed from New Mixed Use Site to New Housing Site	To ensure clarification and effectiveness in the application of Policy SD7.
	RT1	Retail Hierarchy	Addition of Bailiff Bridge Local Centre to the Policies Map.	To ensure clarification and effectiveness in the application of the suite of Retailing and Town Centre policies.
<b>Map - Local Plan Publication Draft</b>			<b>Map - Modification</b>	

**Table SD02-3**

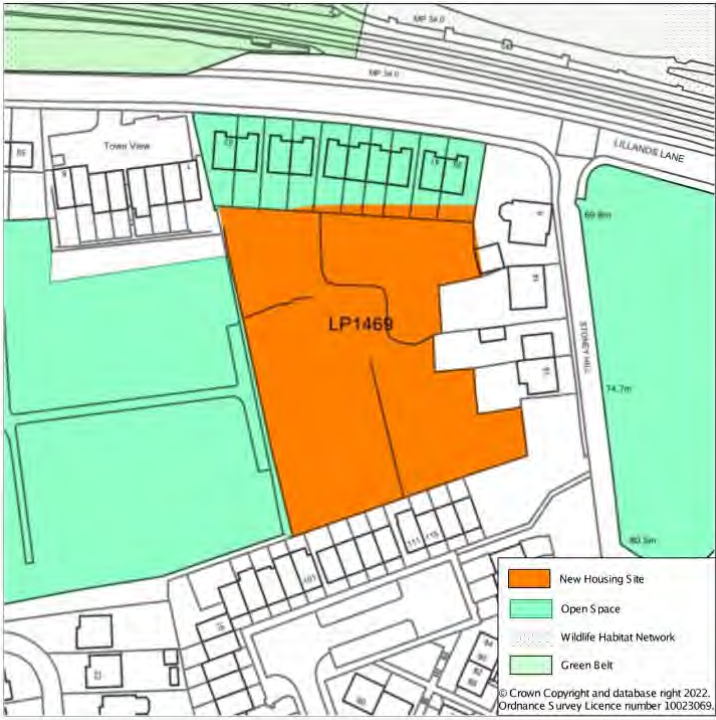

Change Reference	Policy	Reference	Comments	Reason
SD02-3	SD7	LP1000	Site boundary amended to exclude the area identified as 'high sensitivity' in the Heritage Impact Assessment, and land which is now private gardens.	Update
<b>Map - Local Plan Publication Draft</b>			<b>Map - Modification</b>	
				

## 2 Brighouse Local Plan Area

Table SD02-4

Change Reference	Policy	Reference	Comments	Reason
SD02-4	SD7	LP1078	Site boundary amended in south west corner to reflect the planning permission for the site.	Update
<b>Map - Local Plan Publication Draft</b>			<b>Map - Modification</b>	
				

**Table SD02-5**

Change Reference	Policy	Reference	Comments	Reason
SD02-5	SD5	LP1469	Site boundary amended to remove land from private gardens to the north, and extend to the east to enable site access.	Update
	GN6 – Open Space	B7-01, Lillands Lands, Brighouse.	Removal of Open Space site B7-01 to the north of LP1469, as the site is built out.	Update
<b>Map - Local Plan Publication Draft</b>				<b>Map - Modification</b>
				



## 2 Brighouse Local Plan Area

Table SD02-6

Change Reference	Policy	Reference	Comments	Reason
SD02-6	SD5	LP1618	Site boundary has been amended to reflect land ownership and availability.	Update
			<b>Map - Local Plan Publication Draft</b>	<b>Map - Modification</b>
			<p>© Crown Copyright and database right 2022. Ordnance Survey Licence number 10023069.</p>	<p>© Crown Copyright and database right 2022. Ordnance Survey Licence number 10023069.</p>

Table SD02-7

Change Reference	Policy	Reference	Comments	Reason
SD02-7	SD6a	RAA01	Addition of RAA01 to the Policies Map	To ensure clarity and effectiveness in the application of Policy SD6a.
			<p style="text-align: center;"><b>Map - Local Plan Publication Draft</b></p>	<p style="text-align: center;"><b>Map - Modification</b></p>

## 2 Brighouse Local Plan Area

Table SD02-8

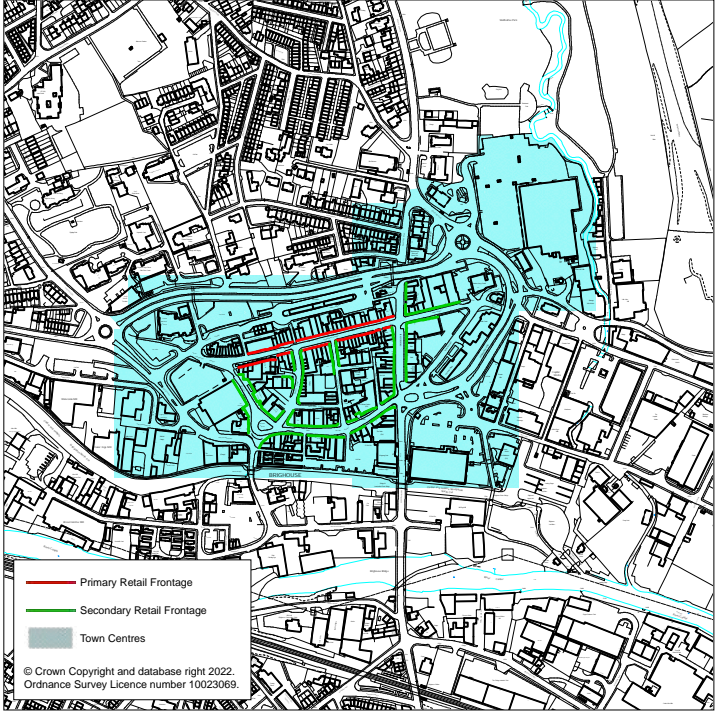

Change Reference	Policy	Reference	Comments	Reason
SD02-8	RT2	Shopping Frontages	Removal of the Primary and Secondary Frontages designation in Brighouse Town Centre.	As a consequence of Main Modification to Policy RT2.
<b>Map - Local Plan Publication Draft</b>			<b>Map - Modification</b>	
 <p>© Crown Copyright and database right 2022. Ordnance Survey Licence number 10023069.</p>			 <p>© Crown Copyright and database right 2022. Ordnance Survey Licence number 10023069.</p>	

Table SD02-9

Change Reference	Policy	Reference	Comments	Reason
SD02-9	WA2	W3	Proposed Waste Allocation	Update
	WA2	W3	Removal of Public Open Space area to ensure no overlap with Waste allocation and Open Space	Update
	WA2	W3	Removal of land from Primary Employment Area to ensure no overlap of the Waste allocation allocation and PEA.	Update
	WA6	WEX7	To show the location of existing waste sites on the Policies Map	Update

## 2 Brighouse Local Plan Area



Map - Local Plan Publication Draft



Map - Modification




**Table SD02-10**


Change Reference	Policy	Reference	Comments	Reason
SD02-10	WA2	WLP4	Site no longer being proposed as a Waste Allocation	Update
	WA6	WEX21	To show the location of existing waste sites on the Policies Map	Update
<b>Map - Local Plan Publication Draft</b>			<b>Map - Modification</b>	
				

## 2 Brighouse Local Plan Area

Table SD02-11

Change Reference	Policy	Reference	Comments	Reason
SD02-11	WA6	WEX19	To show the location of existing waste sites on the Policies Map	Update
				<p style="text-align: center;"><b>Map - Modification</b></p> 

**Table SD02-12**

Change Reference	Policy	Reference	Comments	Reason
SD02- 12	WA6	WEX23	To show the location of existing waste sites on the Policies Map	Update
				<p style="text-align: center;"><b>Map - Modification</b></p> 




## 2 Brighouse Local Plan Area

Table SD02-13

Change Reference	Policy	Reference	Comments	Reason
SD02-13	MS5	MLP7	To show the location of existing mineral sites on the Policies Map	Update
				<p align="center"><b>Map - Modification</b></p>

Table SD02-14

Change Reference	Policy	Reference	Comments	Reason
SD02-14	MS5	MLP8	To show the location of existing mineral sites on the Policies Map	Update
				<p style="text-align: center;"><b>Map - Modification</b></p> 

## 2 Brighouse Local Plan Area

Table SD02-15



Change Reference	Policy	Reference	Comments	Reason
SD02-15	MS5	MLP10	To show the location of existing mineral sites on the Policies Map	<p>Update</p> <p style="text-align: center;"><b>Map - Modification</b></p> 

Table SD02-16

Change Reference	Policy	Reference	Comments	Reason
SD02-16	MS5	MLP18	To show the location of existing mineral sites on the Policies Map	Update
				<p style="text-align: center;"><b>Map - Modification</b></p> 

## 2 Brighouse Local Plan Area

Table SD02-17



Change Reference	Policy	Reference	Comments	Reason
SD02-17	MS5	MLP19	To show the location of existing mineral sites on the Policies Map	<p>Update</p> <p style="text-align: center;"><b>Map - Modification</b></p> 

Table SD02-18

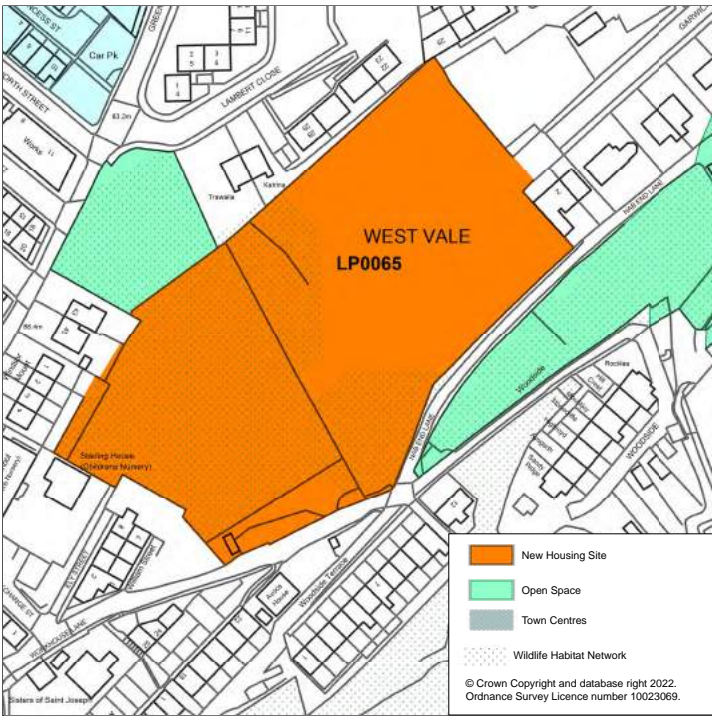
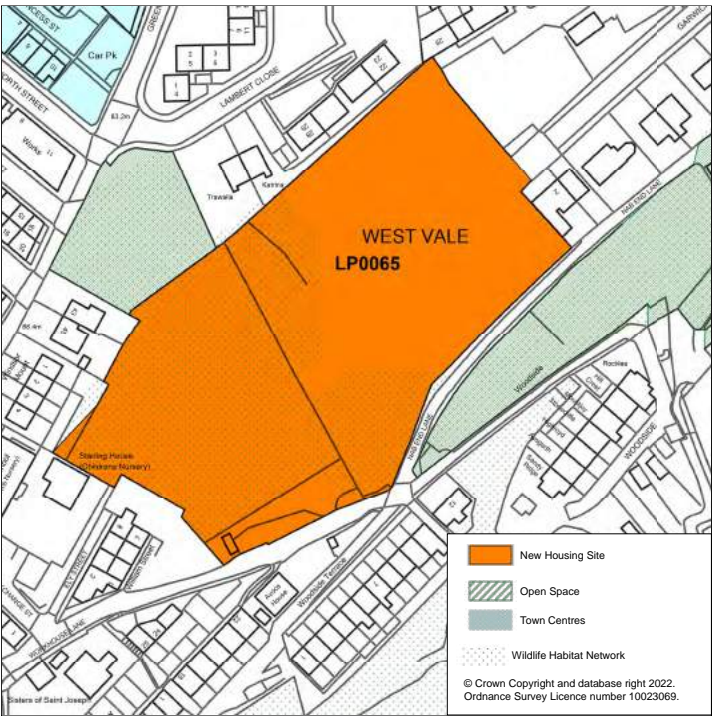
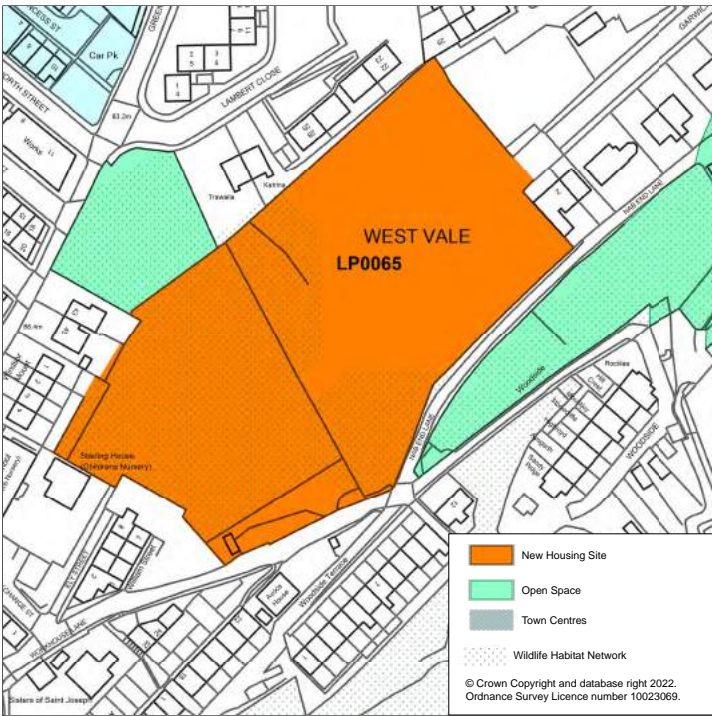
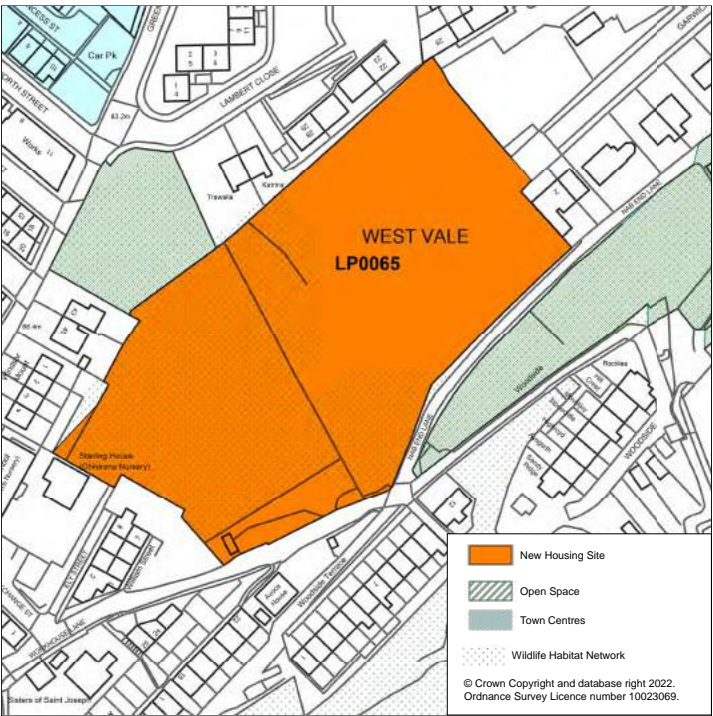
Change Reference	Policy	Reference	Comments	Reason
SD02-18	MS5	MLP25	To show the location of existing mineral sites on the Policies Map	Update
				<p style="text-align: center;"><b>Map - Modification</b></p> 

### 3 Elland Local Plan Area

Table SD02-19

Change Reference	Policy	Reference	Comments	Reason
SD02-19	SD5	LP0059	Site boundary amended to reflect planning permission to the north.	Update
	EE1	Primary Employment Area	PEA has extended to the south to reflect the planning permission	To ensure clarity and effectiveness of the application of Policy EE1.
<b>Map - Local Plan Publication Draft</b>			<b>Map - Modification</b>	

Table SD02-20

Change Reference	Policy	Reference	Comments	Reason
SD02-20	SD7	LP0065	Amended boundary reflect updates to the most recent OS base map (March 2021), resulting in minor modifications to site area.	Update
<p style="text-align: center;"><b>Map - Local Plan Publication Draft</b></p>  <p style="text-align: center;"><b>Map - Modification</b></p> 			<p style="text-align: center;"><b>Map - Local Plan Publication Draft</b></p>  <p style="text-align: center;"><b>Map - Modification</b></p> 	

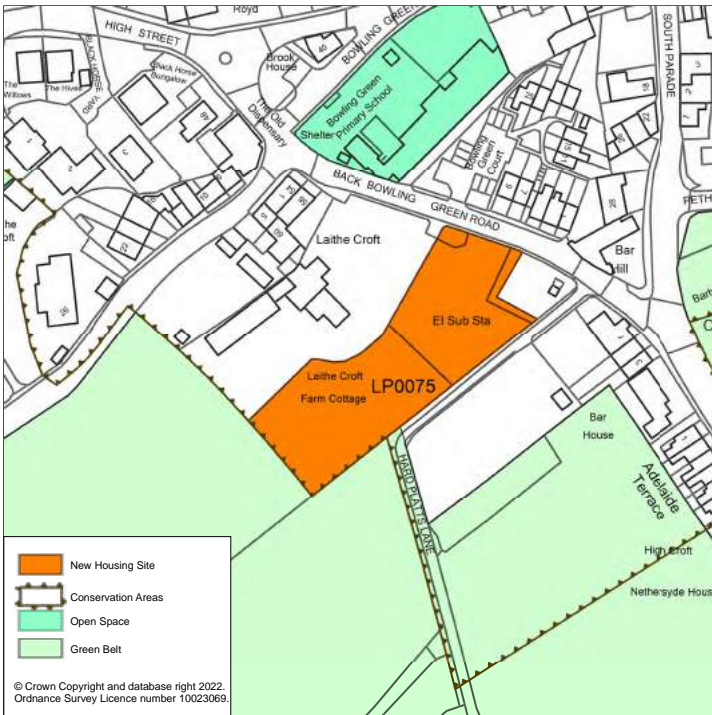


### 3 Elland Local Plan Area

Table SD02-21

Change Reference	Policy	Reference	Comments	Reason
SD02-21	SD7	LP0075	Proposed allocation is deleted from the Plan	This site has been removed from the Local Plan to ensure that no harm is caused to the character and appearance of Stainland Conservation Area. See the Council's Matter 17 Hearing Statement <a href="#">HS17.1</a>
	GB1	LP0075	Reinstate Green Belt to North West and South East of site. Main Modification is detailed in SD01.2 Table 2 Housing Allocations Elland. Original Green Belt deletions GBD292 and GBD320 are detailed in Schedule of Minor Boundary Changes to Green Belt Document 2020 (CC48).	LP0075 not taken forward in Local Plan.

Map - Local Plan Publication Draft



Map - Modification



# 3 Elland Local Plan Area

Table SD02-22


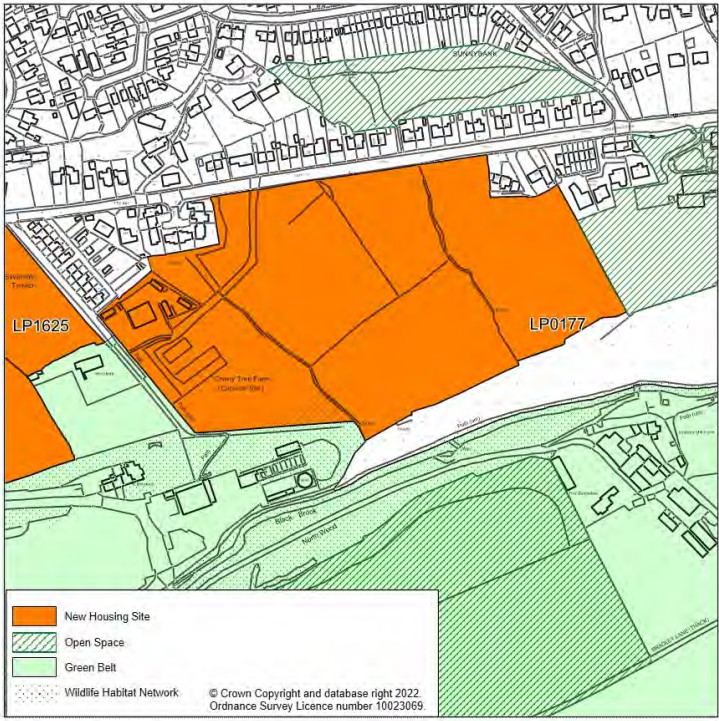
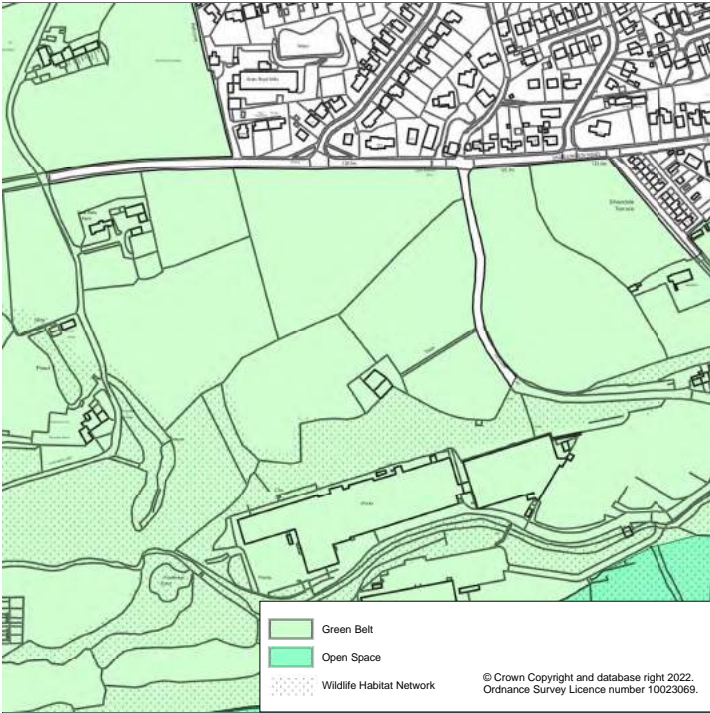
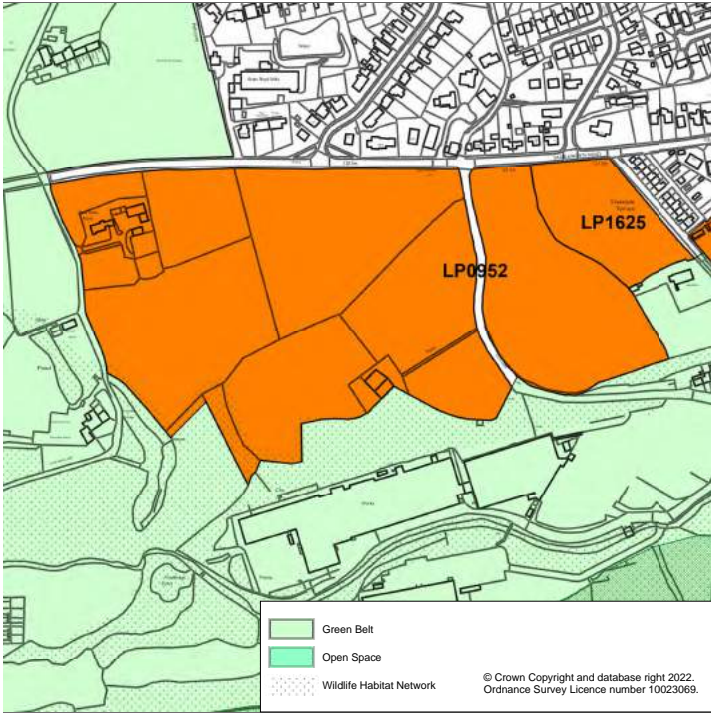
Change Reference	Policy	Reference	Comments	Reason
SD02-22	SD7	LP0177	This site was consulted on during the <a href="#">CC39</a> consultation.	Inclusion of New Housing Site LP0177
<b>Map - Local Plan Publication Draft</b>			<b>Map - Modification</b>	
				

Table SD02-23

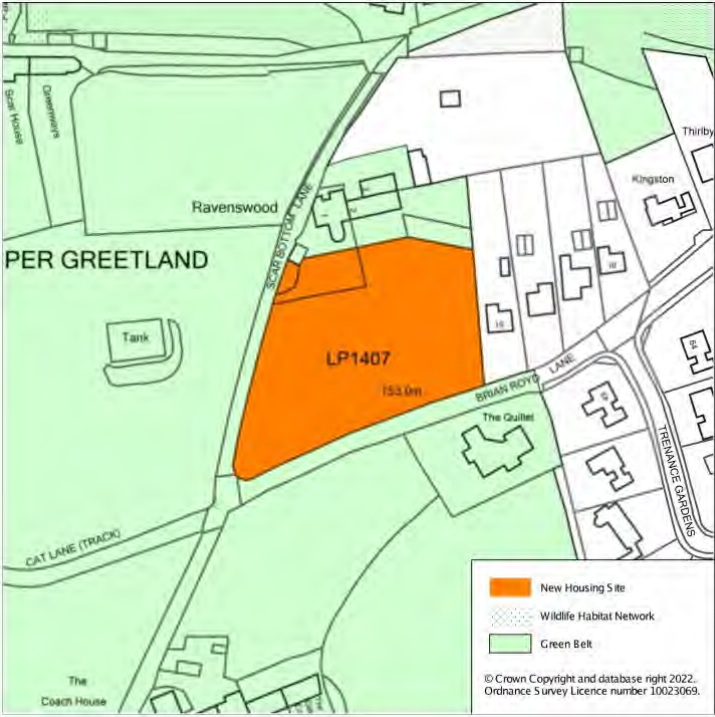
Change Reference	Policy	Reference	Comments	Reason
SD02-23	SD7	LP0952	This site was consulted on during the <a href="#">CC39</a> consultation.	Inclusion of New Housing Site LP0952
<p style="text-align: center;"><b>Map - Local Plan Publication Draft</b></p> 			<p style="text-align: center;"><b>Map - Modification</b></p> 	

### 3 Elland Local Plan Area

Table SD02-24

Change Reference	Policy	Reference	Comments	Reason
SD02-24	SD7	LP1407	Proposed allocation is deleted from the Plan	To avoid significant harm to the character and appearance of the locality, and to the setting of Greetland and the adjoining historic buildings. See the Inspector's Post Hearings Letter <a href="#">INS18</a>
	GB1	LP1407	Reinstate Green Belt to N and S of Ravenswood Farm. Main Modification is detailed in SD01.2 Table 2 Housing Allocations Elland and Green Belt Addition in Further Changes to Schedule of Minor Boundary Changes to Green Belt Document May 2022 ( <a href="#">CC48.2</a> ).	LP1407 not taken forward in Local Plan.

Map - Local Plan Publication Draft



Map - Modification



### 3 Elland Local Plan Area

Table SD02-25


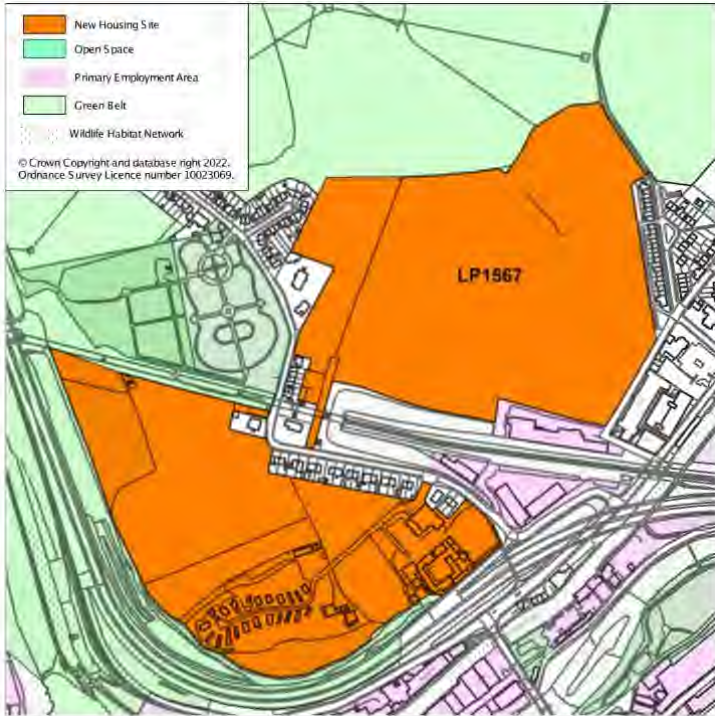
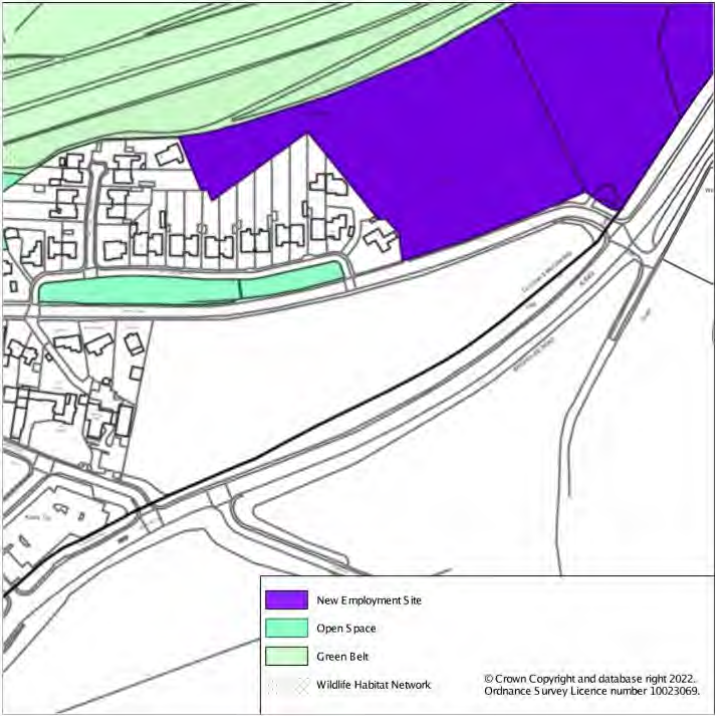
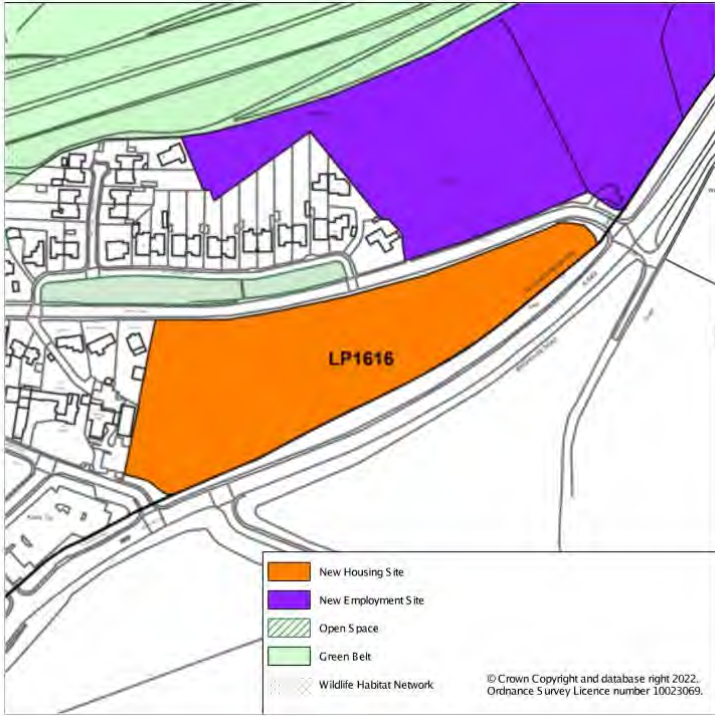
Change Reference	Policy	Reference	Comments	Reason
SD02-25	SD7	LP1567	This site was consulted on during the <a href="#">CC39</a> consultation.	Inclusion of New Housing Site LP1567
	EE1	Primary Employment Area	A small area of PEA has been deleted to ensure that there is no overlap between PEA and LP1567.	To ensure effectiveness of the application of policies SD7 and EE1.
			<b>Map - Local Plan Publication Draft</b>	<b>Map - Modification</b>
				

Table SD02-26

Change Reference	Policy	Reference	Comments	Reason
SD02-26	SD7	LP1616	This site was consulted on during the <a href="#">CC39</a> consultation.	Inclusion of New Housing Site LP1616.
<b>Map - Local Plan Publication Draft</b>			<b>Map - Modification</b>	
 <p data-bbox="658 1091 824 1203"> <span style="display: inline-block; width: 10px; height: 10px; background-color: purple; border: 1px solid black;"></span> New Employment Site  <span style="display: inline-block; width: 10px; height: 10px; background-color: lightgreen; border: 1px solid black;"></span> Open Space  <span style="display: inline-block; width: 10px; height: 10px; background-color: #c8e6c9; border: 1px solid black;"></span> Green Belt  <span style="display: inline-block; width: 10px; height: 10px; background: repeating-linear-gradient(45deg, transparent, transparent 2px, black 2px, black 4px); border: 1px solid black;"></span> Wildlife Habitat Network         </p> <p data-bbox="878 1177 1097 1203">© Crown Copyright and database right 2022. Ordnance Survey Licence number 10023069.</p>			 <p data-bbox="1550 1066 1715 1203"> <span style="display: inline-block; width: 10px; height: 10px; background-color: orange; border: 1px solid black;"></span> New Housing Site  <span style="display: inline-block; width: 10px; height: 10px; background-color: purple; border: 1px solid black;"></span> New Employment Site  <span style="display: inline-block; width: 10px; height: 10px; background-color: lightgreen; border: 1px solid black;"></span> Open Space  <span style="display: inline-block; width: 10px; height: 10px; background-color: #c8e6c9; border: 1px solid black;"></span> Green Belt  <span style="display: inline-block; width: 10px; height: 10px; background: repeating-linear-gradient(45deg, transparent, transparent 2px, black 2px, black 4px); border: 1px solid black;"></span> Wildlife Habitat Network         </p> <p data-bbox="1769 1177 1989 1203">© Crown Copyright and database right 2022. Ordnance Survey Licence number 10023069.</p>	



### 3 Elland Local Plan Area

Table SD02-27


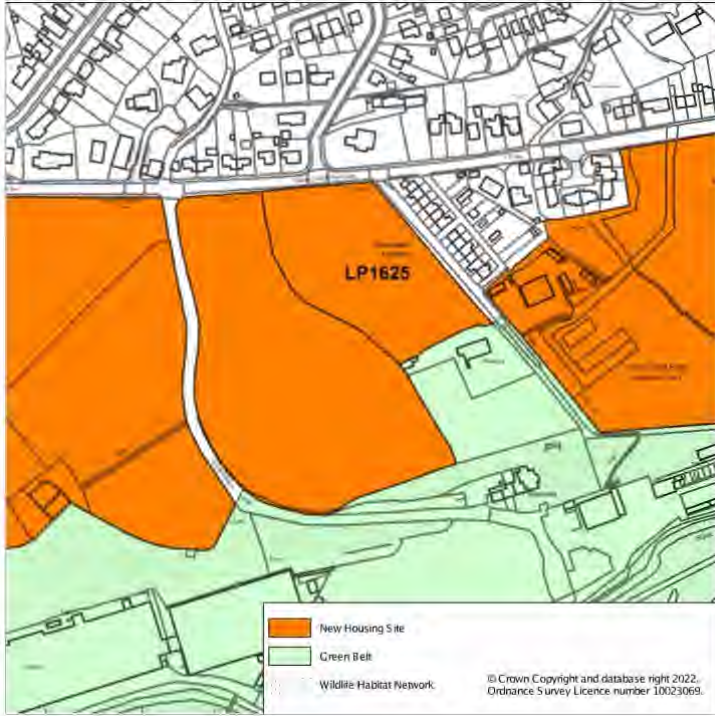


Change Reference	Policy	Reference	Comments	Reason
SD02-27	SD7	LP1625	This site was consulted on during the <a href="#">CC39</a> consultation.	Inclusion of New Housing Site LP1625.
<b>Map - Local Plan Publication Draft</b>			<b>Map - Modification</b>	
 <p data-bbox="636 1145 1077 1203"> <span style="display: inline-block; width: 15px; height: 10px; background-color: #c8e6c9; border: 1px solid black; margin-right: 5px;"></span> Green Belt  <span style="display: inline-block; width: 15px; height: 10px; border: 1px dashed black; margin-right: 5px;"></span> Wildlife Habitat Network  <small>© Crown Copyright and database right 2022. Ordnance Survey Licence number 10023069.</small> </p>			 <p data-bbox="1527 1118 1968 1203"> <span style="display: inline-block; width: 15px; height: 10px; background-color: #ff9800; border: 1px solid black; margin-right: 5px;"></span> New Housing Site  <span style="display: inline-block; width: 15px; height: 10px; background-color: #c8e6c9; border: 1px solid black; margin-right: 5px;"></span> Green Belt  <span style="display: inline-block; width: 15px; height: 10px; border: 1px dashed black; margin-right: 5px;"></span> Wildlife Habitat Network  <small>© Crown Copyright and database right 2022. Ordnance Survey Licence number 10023069.</small> </p>	

Table SD02-28

Change Reference	Policy	Reference	Comments	Reason
SD02-28	EE1	Primary Employment Area	PEA has been deleted at James Street, Elland due to completion of residential development. This is a deletion of 0.11ha of PEA.	To ensure clarity and effectiveness of the application of Policy EE1.
<b>Map - Local Plan Publication Draft</b>			<b>Map - Modification</b>	
				

### 3 Elland Local Plan Area

Table SD02-29

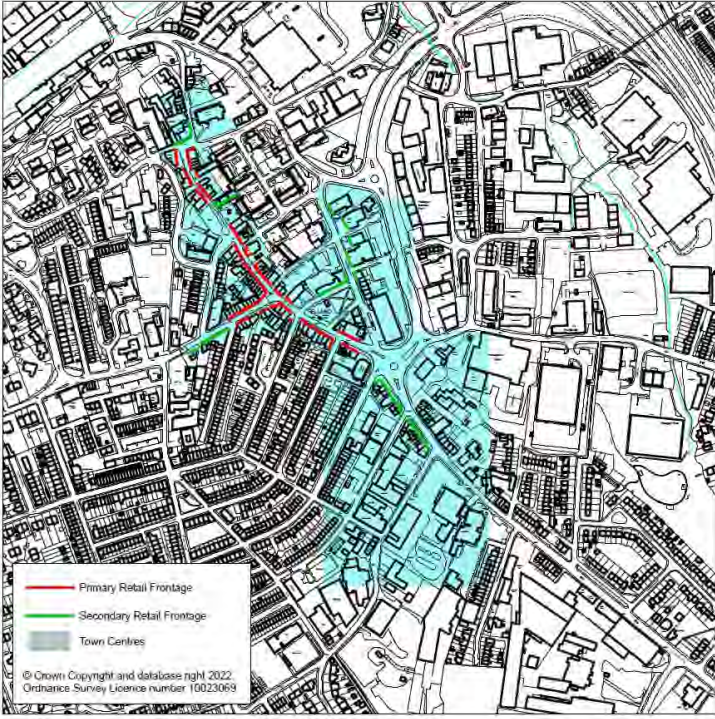
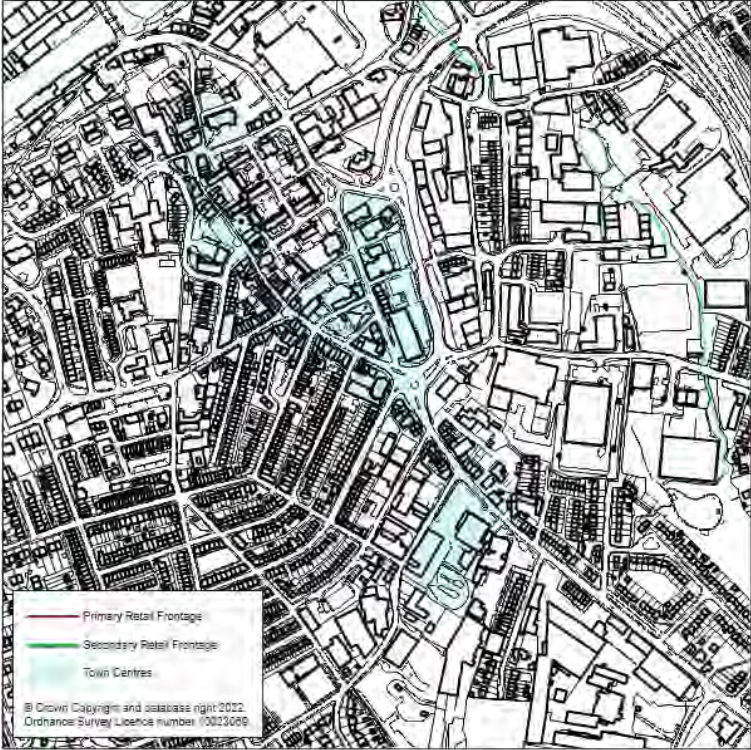


Change Reference	Policy	Reference	Comments	Reason
SD02-29	RT2	Shopping Frontages	Removal of the Primary and Secondary Frontages designation in Elland Town Centre.	As a consequence of Main Modification to Policy RT2.
<b>Map - Local Plan Publication Draft</b>			<b>Map - Modification</b>	
 <p>© Crown Copyright and database right 2022. Ordnance Survey Licence number 100230693</p>			 <p>© Crown Copyright and database right 2022. Ordnance Survey Licence number 100230693</p>	

Table SD02-30

Change Reference	Policy	Reference	Comments	Reason
SD02-30	GN6 – Open Space	New-65 Allotments/Small Holdings Land off Mill Lane, Hollywell Green	Removal of Northern part of Open Space designation where site has been built out with dwellings.	Update
<b>Map - Local Plan Publication Draft</b>			<b>Map - Modification</b>	
				

### 3 Elland Local Plan Area

Table SD02-31





Change Reference	Policy	Reference	Comments	Reason
SD02-31	WA2	W2	Proposed Waste Allocation	Update
	SD5	LP1223	Site is deleted as a New Employment Site	Update
			<b>Map - Local Plan Publication Draft</b>	<b>Map - Modification</b>
				

Table SD02-32

Change Reference	Policy	Reference	Comments	Reason
SD02-32	WA2	WLP3	Site no longer proposed as a waste allocation	Update
<b>Map - Local Plan Publication Draft</b>			<b>Map - Modification</b>	
 <p>This map shows the site WLP3 as a waste allocation site, indicated by a red dot and the label 'WLP3' in the legend. The site is located in an industrial area with various buildings and infrastructure. The legend includes symbols for 'Proposed waste site', 'Highway', 'Water way', 'Local Plan', 'Local Plan area', 'Local Plan area', 'Local Plan area', 'Local Plan area', and 'Local Plan area'.</p>			 <p>This map shows the site WLP3 as a non-waste allocation site, indicated by a red dot and the label 'WLP3' in the legend. The site is located in an industrial area with various buildings and infrastructure. The legend includes symbols for 'Waste allocation site', 'Open Space', 'Highway', 'Water way', 'Local Plan area', 'Local Plan area', 'Local Plan area', and 'Local Plan area'.</p>	

### 3 Elland Local Plan Area

Table SD02-33



Change Reference	Policy	Reference	Comments	Reason
SD02-33	WA6	WEX5	To show the location of existing waste sites on the Policies Map	Update
				<p style="text-align: center;"><b>Map - Modification</b></p> 

Table SD02-34

Change Reference	Policy	Reference	Comments	Reason
SD02-34	WA6	WEX6	To show the location of existing waste sites on the Policies Map	Update
			<p style="text-align: center;"><b>Map - Modification</b></p> 	



### 3 Elland Local Plan Area

Table SD02-35



Change Reference	Policy	Reference	Comments	Reason
SD02-35	WA6	WEX13	To show the location of existing waste sites on the Policies Map	<p>Update</p> <p style="text-align: center;"><b>Map - Modification</b></p> 

Table SD02-36

Change Reference	Policy	Reference	Comments	Reason
SD02-36	MS5	MLP1	To show the location of existing mineral sites on the Policies Map	Update
				<p style="text-align: center;"><b>Map - Modification</b></p> 

### 3 Elland Local Plan Area

Table SD02-37



Change Reference	Policy	Reference	Comments	Reason
SD02-37	MS5	MLP3	To show the location of existing mineral sites on the Policies Map	<p>Update</p> <p style="text-align: center;"><b>Map - Modification</b></p> 

Table SD02-38

Change Reference	Policy	Reference	Comments	Reason
SD02-38	MS5	MLP4	To show the location of existing mineral sites on the Policies Map	Update
				<p style="text-align: center;"><b>Map - Modification</b></p> 

### 3 Elland Local Plan Area

Table SD02-39



Change Reference	Policy	Reference	Comments	Reason
SD02-39	MS5	MLP24	To show the location of existing mineral sites on the Policies Map	Update
				<p style="text-align: center;"><b>Map - Modification</b></p> 

Table SD02-40

Change Reference	Policy	Reference	Comments	Reason
SD02-40	MS5	MLP28	To show the location of existing mineral sites on the Policies Map	<p data-bbox="1173 341 1272 368">Update</p> <div data-bbox="1285 459 2024 1273" style="border: 1px solid black; padding: 10px; text-align: center;"> <p data-bbox="1532 464 1771 491"><b>Map - Modification</b></p>  </div>

# 4 Halifax Local Plan Area

Table SD02-41

Change Reference	Policy	Reference	Comments	Reason
SD02-41	SD7	LP0397	Proposed allocation is deleted from the Plan	This site has been removed from the Local Plan, due to suitability and deliverability issues in relation to site access. See the Inspector's Post Hearings Letter <a href="#">INS28</a> .
	GN6	22-12	Reinstatement of Open Space	The housing allocation has been removed from the Plan. The site reverts to part Open Space designation and part white (unallocated/undesigned) land.
	GN8	LGS26	Removal of garden area of 52 Central Park, Well Head, Halifax HX1 2BT.	Update.
			<b>Map - Local Plan Publication Draft</b>	<b>Map - Modification</b>
			<p>© Crown Copyright and database right 2022. Ordnance Survey Licence number 10023069.</p>	<p>© Crown Copyright and database right 2022. Ordnance Survey Licence number 10023069.</p>

SD02-42

Please note, in the papers presented to Cabinet on 11 July 2022, the policy map change (SD02-42) relating to LP0759 was incorrectly included in the Halifax Local Plan Area chapter. LP0759 is located in the Northowram and Shelf Local Plan Area. For clarity and transparency, it has now been moved to the Northowram and Shelf chapter, with the reference SD02-111a. Policies Map Change SD02-42 no longer exists.



# 4 Halifax Local Plan Area

Table SD02-43

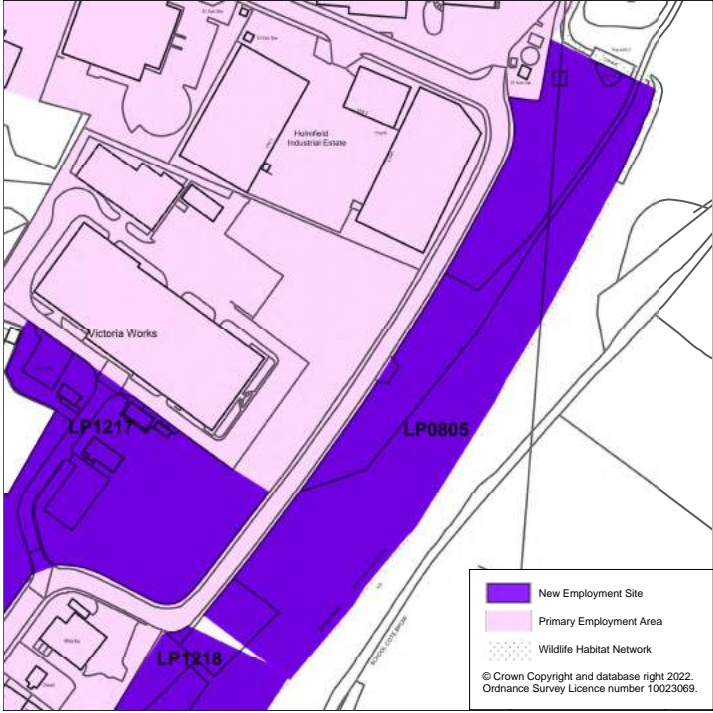
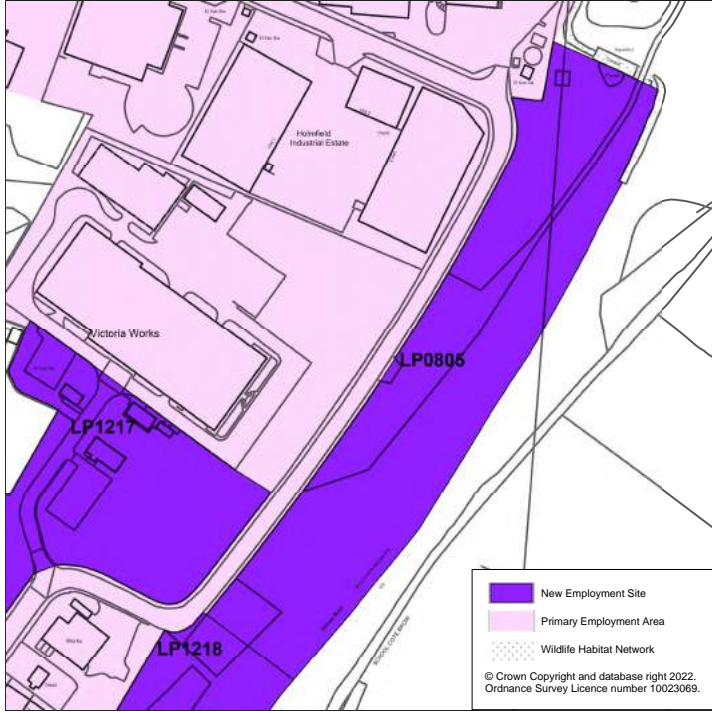
Change Reference	Policy	Reference	Comments	Reason
SD02-43	SD5	LP0805	Amended boundary reflect updates to the most recent OS base map (March 2021), resulting in minor modifications to the south eastern boundary.	Update
<b>Map - Local Plan Publication Draft</b>			<b>Map - Modification</b>	
				

Table SD02-44

Change Reference	Policy	Reference	Comments	Reason
SD02-44	SD5	LP0815	Site boundary has been reduced to reflect the planning permission boundary for site.	Update
	GN6	18-12	Land to the west of LP0815 designated Open Space to ensure play area is retained.	Update
<b>Map - Local Plan Publication Draft</b>			<b>Map - Modification</b>	

# 4 Halifax Local Plan Area

Table SD02-45


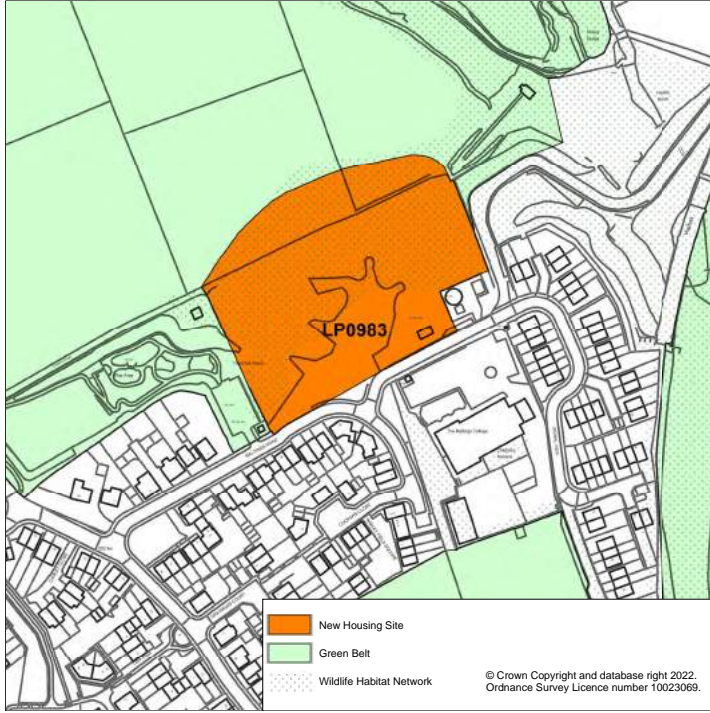
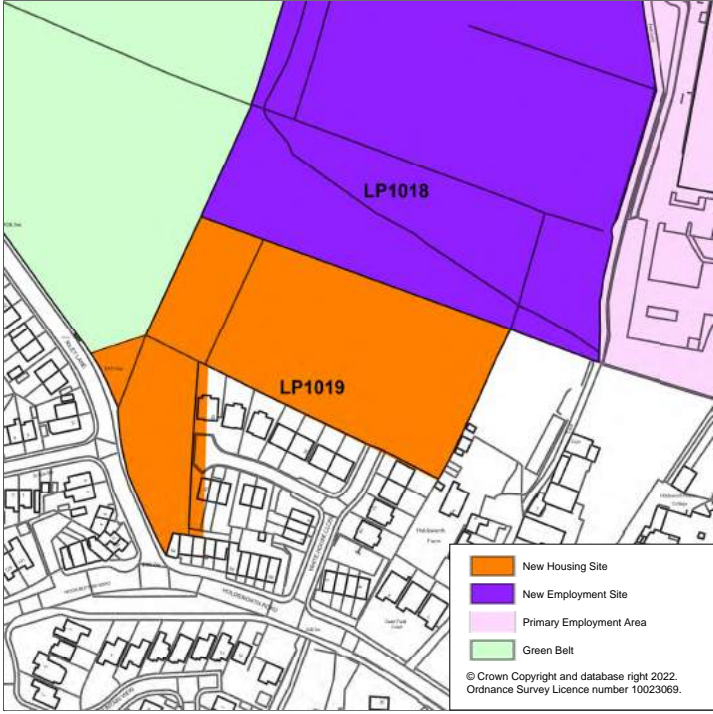
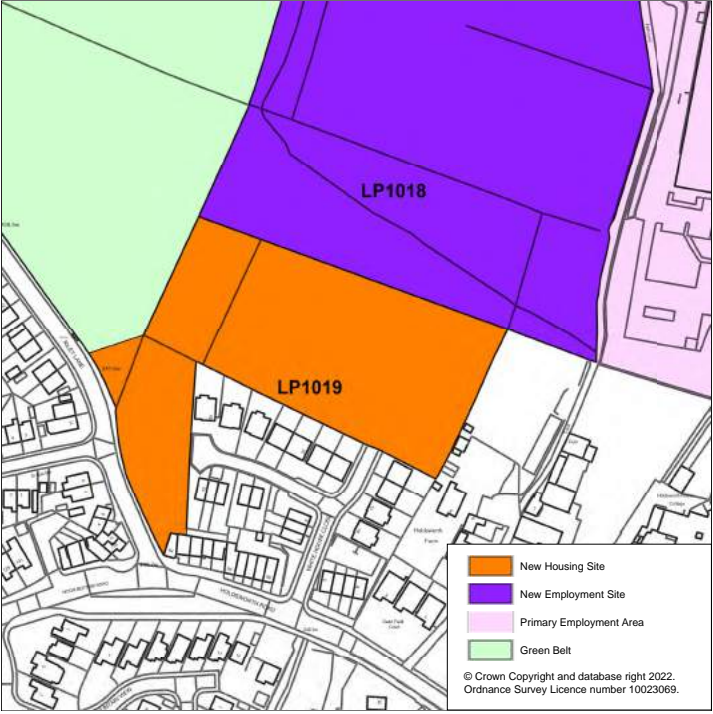
Change Reference	Policy	Reference	Comments	Reason
SD02-45	SD7	LP0983	This site was consulted on during the <a href="#">CC39</a> consultation.	Inclusion of New Housing Site LP0983
<b>Map - Local Plan Publication Draft</b>			<b>Map - Modification</b>	
 <p data-bbox="636 1145 1084 1219"> <span style="display: inline-block; width: 15px; height: 10px; background-color: #90EE90; border: 1px solid black; margin-right: 5px;"></span> Green Belt  <span style="display: inline-block; width: 15px; height: 10px; background: repeating-linear-gradient(45deg, transparent, transparent 2px, black 2px, black 4px); border: 1px solid black; margin-right: 5px;"></span> Wildlife Habitat Network  <small>© Crown Copyright and database right 2022. Ordnance Survey Licence number 10023069.</small> </p>			 <p data-bbox="1527 1121 1975 1201"> <span style="display: inline-block; width: 15px; height: 10px; background-color: #FF8C00; border: 1px solid black; margin-right: 5px;"></span> New Housing Site  <span style="display: inline-block; width: 15px; height: 10px; background-color: #90EE90; border: 1px solid black; margin-right: 5px;"></span> Green Belt  <span style="display: inline-block; width: 15px; height: 10px; background: repeating-linear-gradient(45deg, transparent, transparent 2px, black 2px, black 4px); border: 1px solid black; margin-right: 5px;"></span> Wildlife Habitat Network  <small>© Crown Copyright and database right 2022. Ordnance Survey Licence number 10023069.</small> </p>	

Table SD02-46

Change Reference	Policy	Reference	Comments	Reason
SD02-46	SD7	LP1019	Site boundary has been amended to reflect the recent housing development and updates to the OS base map (March 2021).	Update
<b>Map - Local Plan Publication Draft</b>			<b>Map - Modification</b>	
				

# 4 Halifax Local Plan Area

Table SD02-47


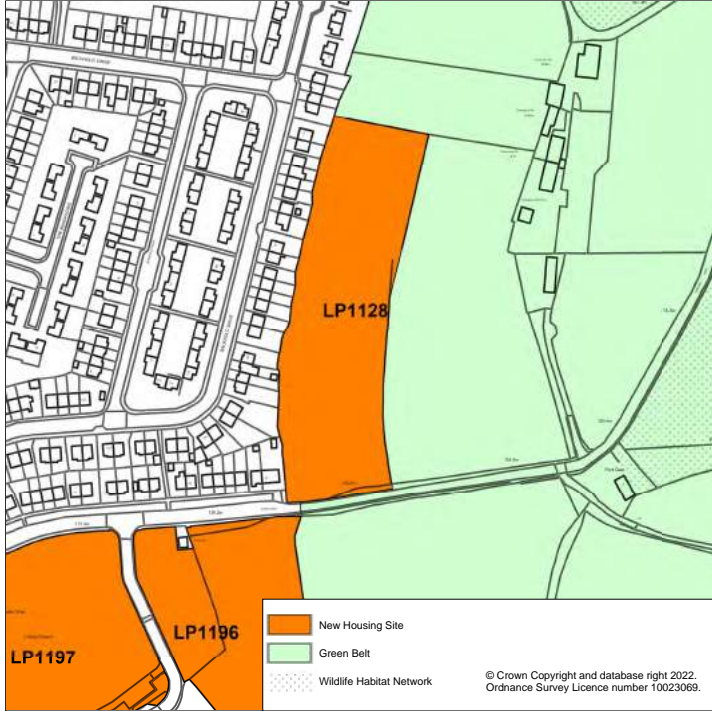
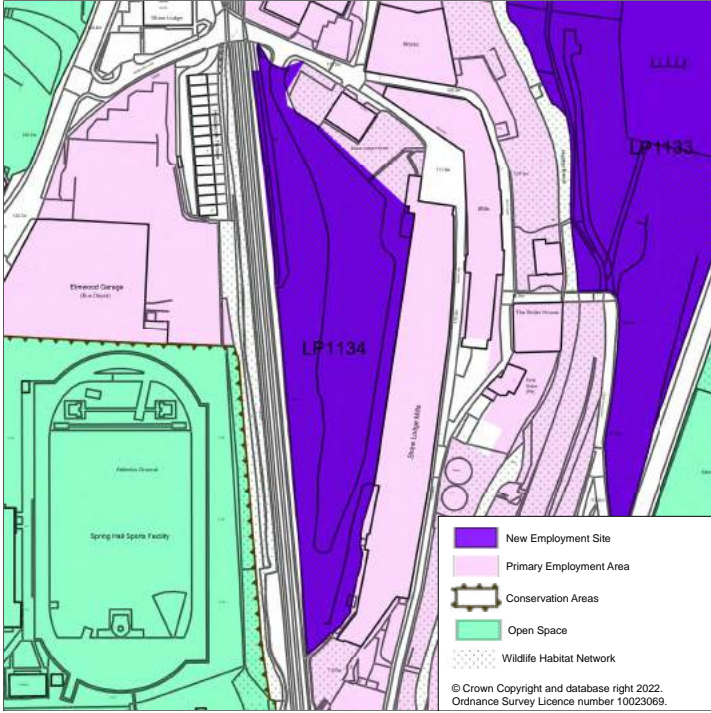
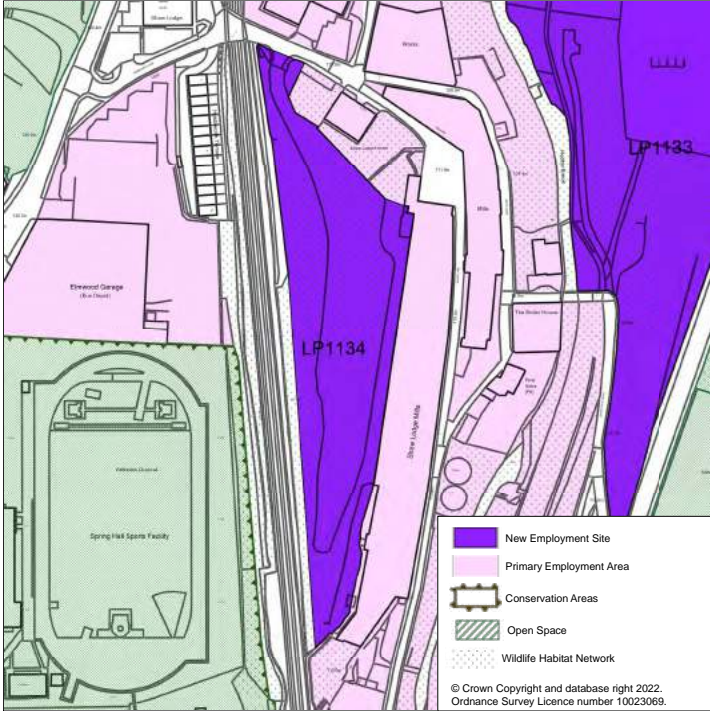
Change Reference	Policy	Reference	Comments	Reason
SD02-47	SD7	LP1128	This site was consulted on during the <a href="#">CC39</a> consultation.	Inclusion of New Housing Site LP1128
<b>Map - Local Plan Publication Draft</b>			<b>Map - Modification</b>	
 <p data-bbox="638 1121 801 1198"> <span style="color: orange;">■</span> New Housing Site  <span style="color: lightgreen;">■</span> Green Belt  <span style="border: 1px dotted black; display: inline-block; width: 10px; height: 10px;"></span> Wildlife Habitat Network         </p> <p data-bbox="853 1174 1070 1201">© Crown Copyright and database right 2022. Ordnance Survey Licence number 10023069.</p>			 <p data-bbox="1529 1121 1693 1198"> <span style="color: orange;">■</span> New Housing Site  <span style="color: lightgreen;">■</span> Green Belt  <span style="border: 1px dotted black; display: inline-block; width: 10px; height: 10px;"></span> Wildlife Habitat Network         </p> <p data-bbox="1744 1174 1962 1201">© Crown Copyright and database right 2022. Ordnance Survey Licence number 10023069.</p>	

Table SD02-48

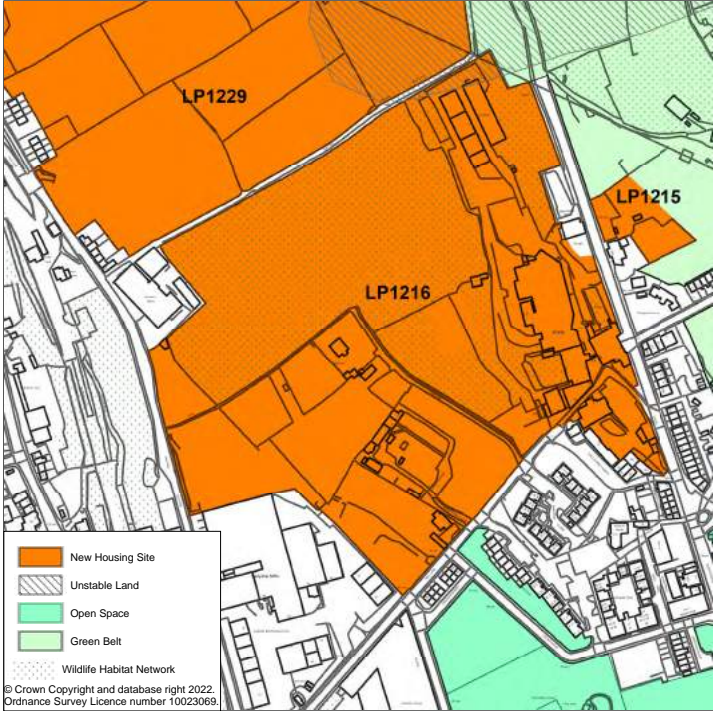
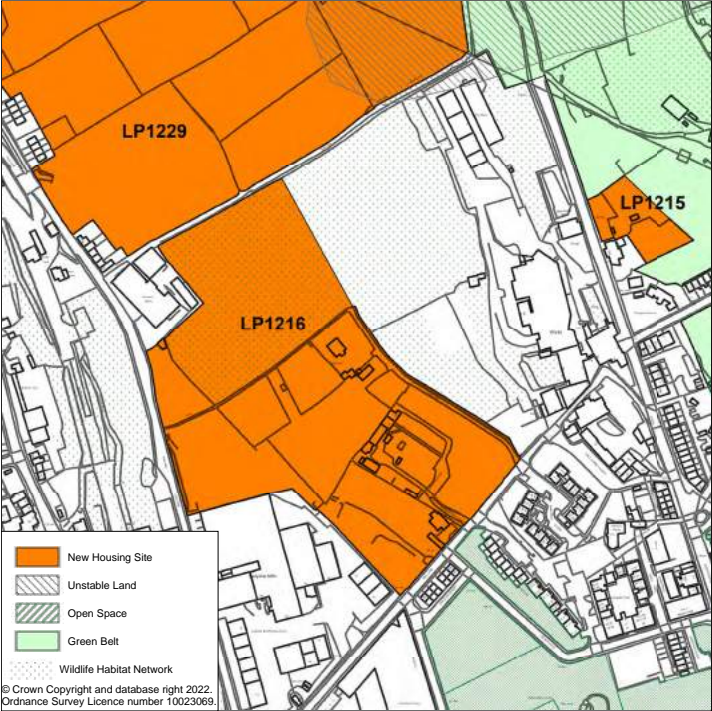
Change Reference	Policy	Reference	Comments	Reason
SD02-48	SD5	LP1134	Amended boundary reflect updates to the most recent OS base map (March 2021), resulting in minor modifications to site area.	Update
<b>Map - Local Plan Publication Draft</b>			<b>Map - Modification</b>	
 <p>Legend:</p> <ul style="list-style-type: none"> <li>New Employment Site</li> <li>Primary Employment Area</li> <li>Conservation Areas</li> <li>Open Space</li> <li>Wildlife Habitat Network</li> </ul> <p>© Crown Copyright and database right 2022. Ordnance Survey Licence number 10023069.</p>			 <p>Legend:</p> <ul style="list-style-type: none"> <li>New Employment Site</li> <li>Primary Employment Area</li> <li>Conservation Areas</li> <li>Open Space</li> <li>Wildlife Habitat Network</li> </ul> <p>© Crown Copyright and database right 2022. Ordnance Survey Licence number 10023069.</p>	

# 4 Halifax Local Plan Area

Table SD02-49

Change Reference	Policy	Reference	Comments	Reason
SD02-49	SD7	LP1137	Site boundary reduced along southern boundary to reflect planning permission granted on land to the south.	Update
<b>Map - Local Plan Publication Draft</b>			<b>Map - Modification</b>	

Table SD02-50

Change Reference	Policy	Reference	Comments	Reason
SD02-50	SD7	LP1216	Site reduced to reflect site availability.	Update
<b>Map - Local Plan Publication Draft</b>			<b>Map - Modification</b>	
 <p>© Crown Copyright and database right 2022. Ordnance Survey Licence number 10023069.</p>			 <p>© Crown Copyright and database right 2022. Ordnance Survey Licence number 10023069.</p>	



# 4 Halifax Local Plan Area

Table SD02-51

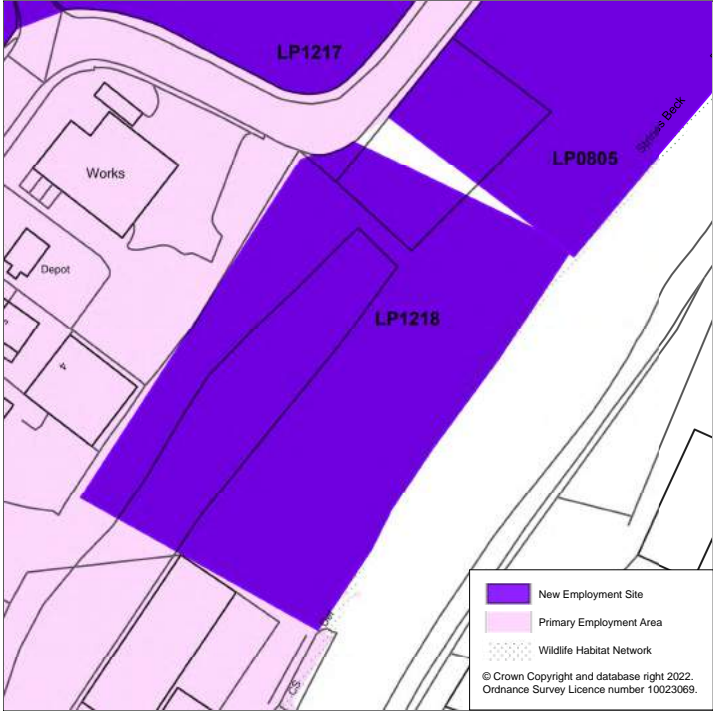
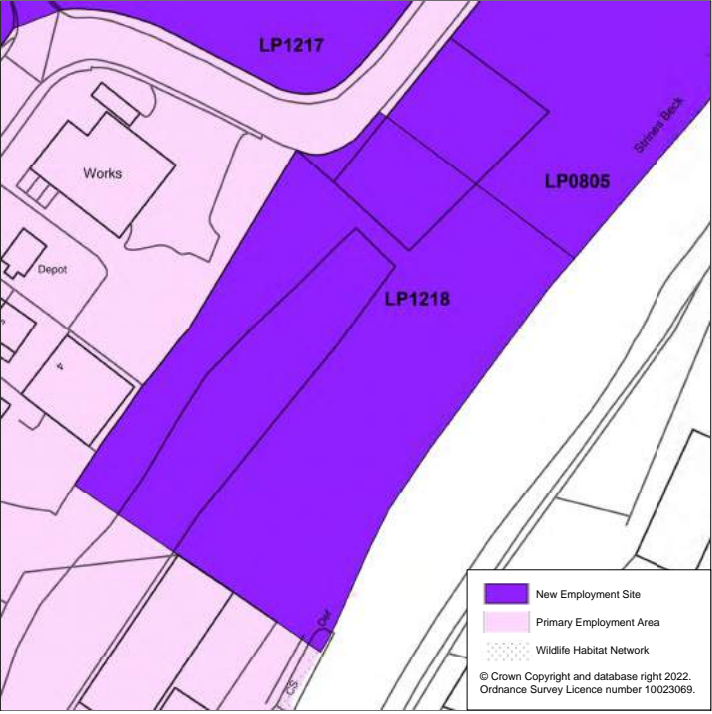
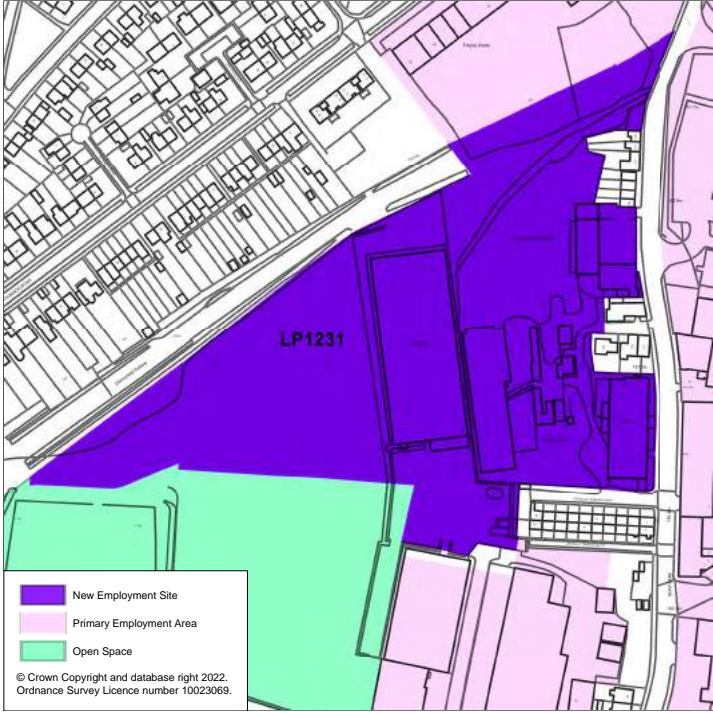
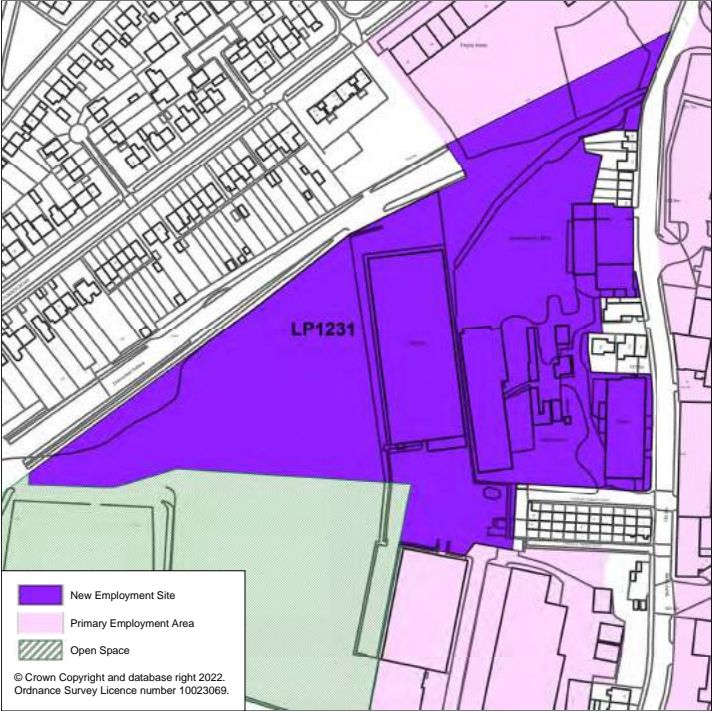
Change Reference	Policy	Reference	Comments	Reason
SD02-51	SD5	LP1218	Amended boundary reflect updates to the most recent OS base map (March 2021), resulting in minor modifications to site area.	Update
<b>Map - Local Plan Publication Draft</b>			<b>Map - Modification</b>	
 <p>This map shows the Local Plan Publication Draft for LP1218. The site area is highlighted in dark blue. Surrounding areas include LP1217 to the north, LP0805 to the east, and a Primary Employment Area (pink) to the west. Labels for 'Works' and 'Depot' are present. A legend in the bottom right corner identifies the site as a 'New Employment Site' (dark blue), 'Primary Employment Area' (pink), and 'Wildlife Habitat Network' (dotted). Copyright information for 2022 is also included.</p>			 <p>This map shows the modification to the Local Plan Publication Draft for LP1218. The site area is highlighted in dark blue, with a slightly different boundary compared to the draft map. The surrounding context, including LP1217, LP0805, and the Primary Employment Area, remains the same. The legend and copyright information are consistent with the draft map.</p>	

Table SD02-52

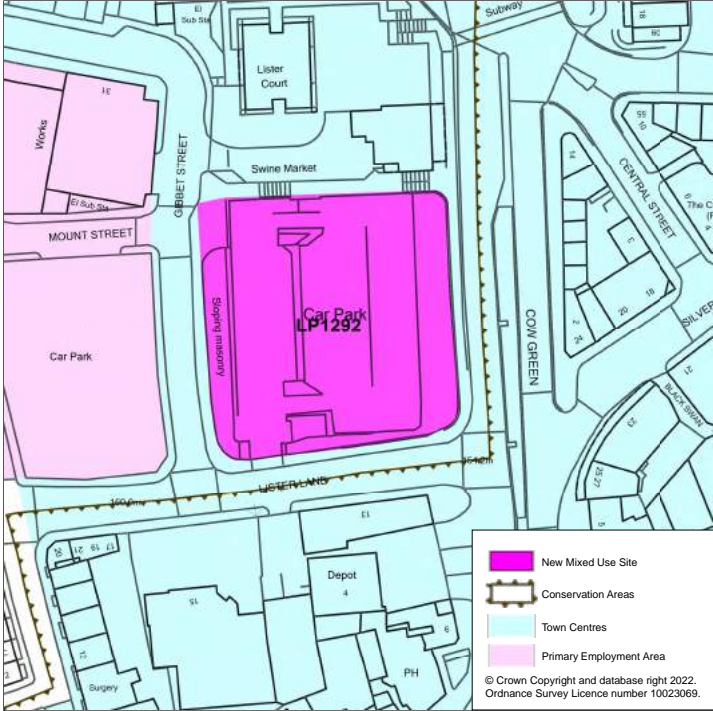
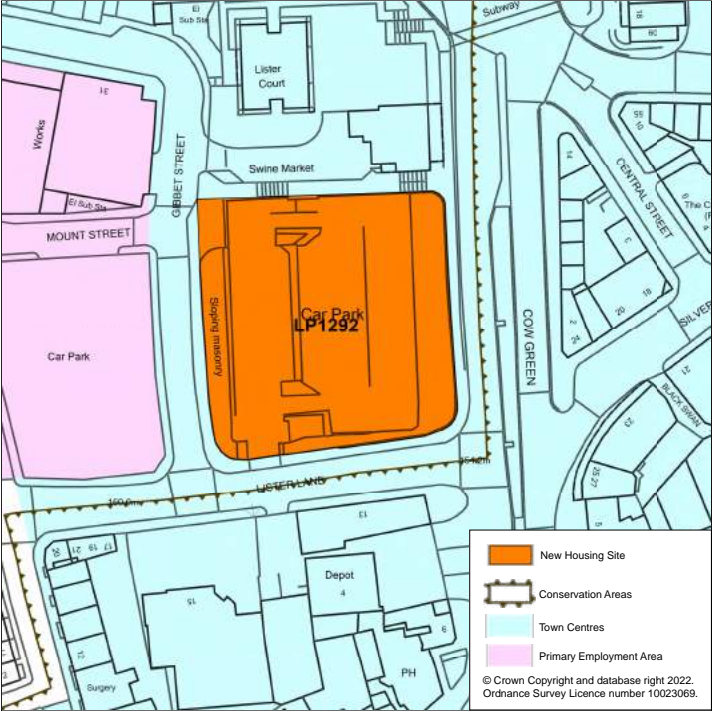
Change Reference	Policy	Reference	Comments	Reason
SD02-52	SD5	LP1231	Amended boundary reflect updates to the most recent OS base map (March 2021), resulting in minor modifications to southern boundary of the site.	Update
<b>Map - Local Plan Publication Draft</b>			<b>Map - Modification</b>	
 <p data-bbox="405 1273 629 1305">© Crown Copyright and database right 2022. Ordnance Survey Licence number 10023069.</p>			 <p data-bbox="1301 1273 1525 1305">© Crown Copyright and database right 2022. Ordnance Survey Licence number 10023069.</p>	

# 4 Halifax Local Plan Area

Table SD02-53

Change Reference	Policy	Reference	Comments	Reason
SD02-53	SD6	LP1287		Proposed allocation is deleted from the Plan. The site has been developed as a Sixth Form College.
			<b>Map - Local Plan Publication Draft</b>	<b>Map - Modification</b>

Table SD02-54

Change Reference	Policy	Reference	Comments	Reason
SD02-54	SD6, SD7	LP1292		Proposed allocation changed from New Mixed Use Site to New Housing Site
<b>Map - Local Plan Publication Draft</b>			<b>Map - Modification</b>	
 <p data-bbox="875 1007 1099 1177"> <span style="display: inline-block; width: 15px; height: 15px; background-color: #FF00FF; border: 1px solid black; margin-right: 5px;"></span> New Mixed Use Site  <span style="display: inline-block; width: 15px; height: 15px; border: 2px dashed black; margin-right: 5px;"></span> Conservation Areas  <span style="display: inline-block; width: 15px; height: 15px; background-color: #ADD8E6; border: 1px solid black; margin-right: 5px;"></span> Town Centres  <span style="display: inline-block; width: 15px; height: 15px; background-color: #FFC0CB; border: 1px solid black; margin-right: 5px;"></span> Primary Employment Area  <small>© Crown Copyright and database right 2022. Ordnance Survey Licence number 10023069.</small> </p>			 <p data-bbox="1771 1007 1995 1177"> <span style="display: inline-block; width: 15px; height: 15px; background-color: #FF8C00; border: 1px solid black; margin-right: 5px;"></span> New Housing Site  <span style="display: inline-block; width: 15px; height: 15px; border: 2px dashed black; margin-right: 5px;"></span> Conservation Areas  <span style="display: inline-block; width: 15px; height: 15px; background-color: #ADD8E6; border: 1px solid black; margin-right: 5px;"></span> Town Centres  <span style="display: inline-block; width: 15px; height: 15px; background-color: #FFC0CB; border: 1px solid black; margin-right: 5px;"></span> Primary Employment Area  <small>© Crown Copyright and database right 2022. Ordnance Survey Licence number 10023069.</small> </p>	

# 4 Halifax Local Plan Area

Table SD02-55

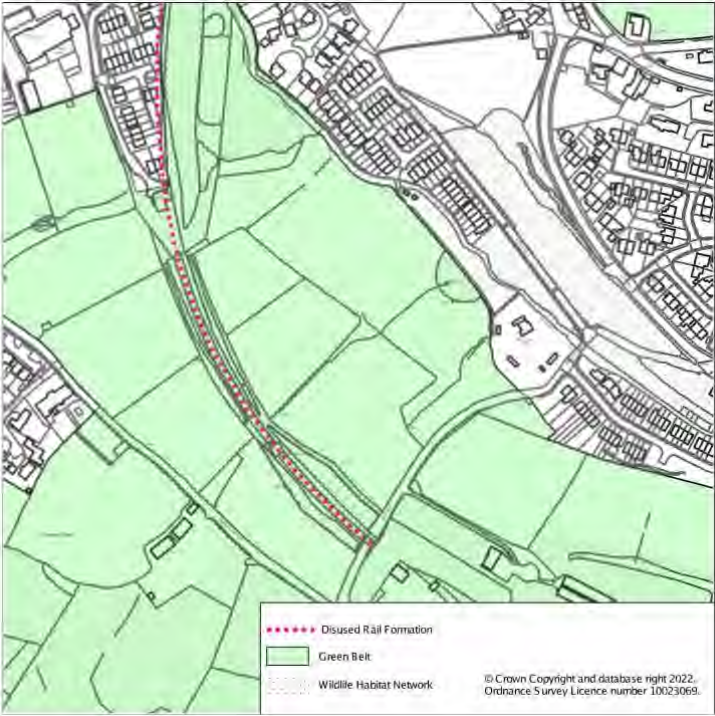
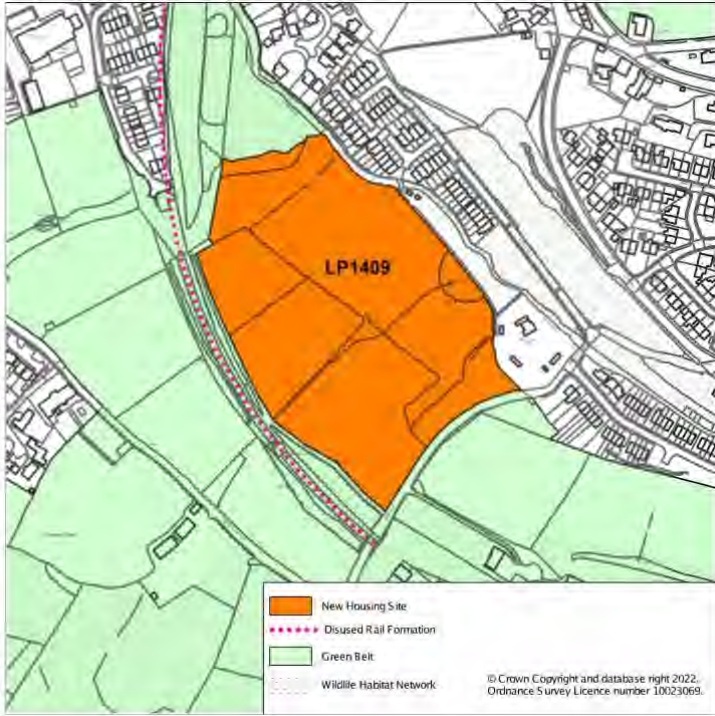

Change Reference	Policy	Reference	Comments	Reason
SD02-55	SD7	LP1409	This site was consulted on during the <a href="#">CC39</a> consultation.	Inclusion of New Housing Site LP1409
<b>Map - Local Plan Publication Draft</b>			<b>Map - Modification</b>	
 <p data-bbox="636 1123 808 1198"> <span style="color: red;">*****</span> Disused Rail Formation  <span style="background-color: lightgreen;"> </span> Green Belt  <span style="border: 1px dashed gray;"> </span> Wildlife Habitat Network         </p> <p data-bbox="853 1177 1070 1203">© Crown Copyright and database right 2022. Ordnance Survey Licence number 10023069.</p>			 <p data-bbox="1527 1102 1700 1198"> <span style="background-color: orange;"> </span> New Housing Site  <span style="color: red;">*****</span> Disused Rail Formation  <span style="background-color: lightgreen;"> </span> Green Belt  <span style="border: 1px dashed gray;"> </span> Wildlife Habitat Network         </p> <p data-bbox="1749 1177 1966 1203">© Crown Copyright and database right 2022. Ordnance Survey Licence number 10023069.</p>	

Table SD02-56

Change Reference	Policy	Reference	Comments	Reason
SD02-56	SD5	LP1433	Amended boundary reflect updates to the most recent OS base map (March 2021), resulting in minor modifications to site area.	Update
<b>Map - Local Plan Publication Draft</b>			<b>Map - Modification</b>	
				

# 4 Halifax Local Plan Area

Table SD02-57


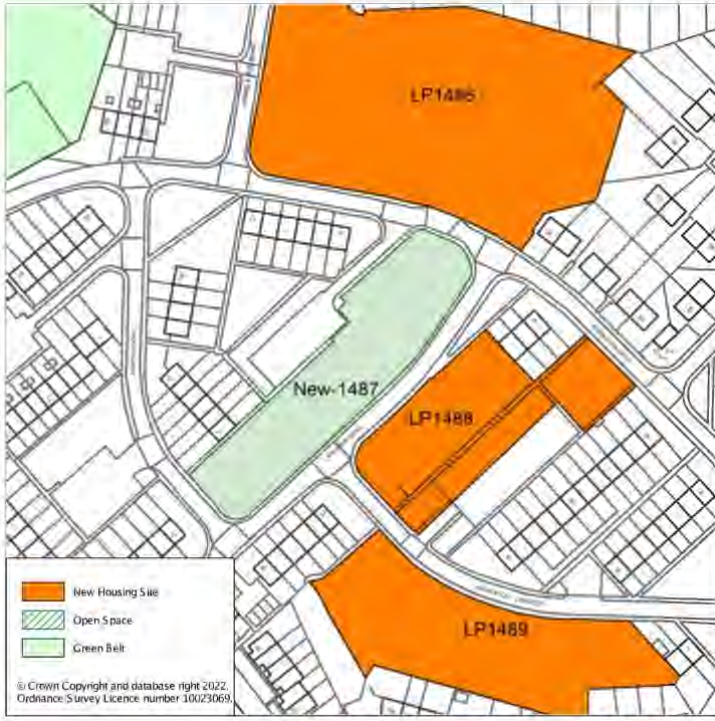

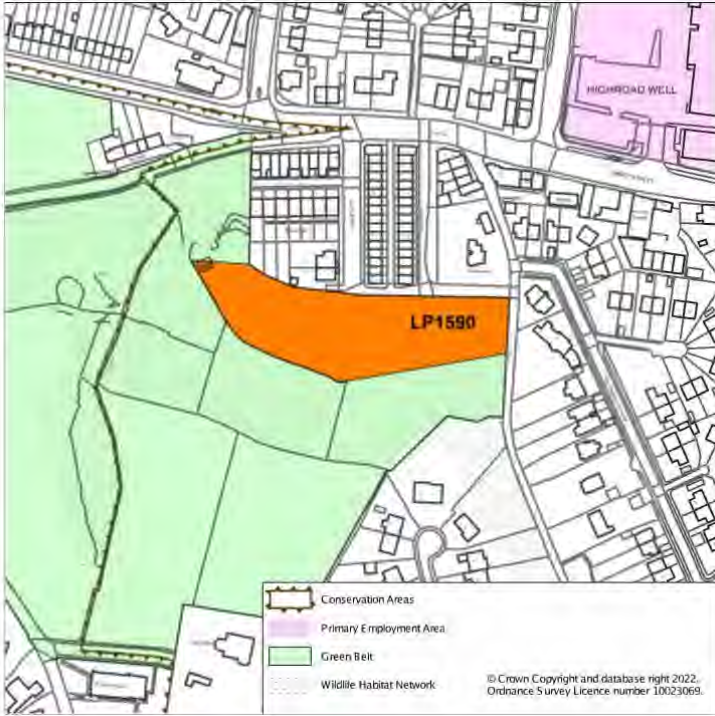
Change Reference	Policy	Reference	Comments	Reason
SD02-57	SD7	LP1487	Proposed allocation is deleted from the Plan	Addition of new compensatory Open Space designation for sites LP1486, LP1488 & LP1489 as amenity green space for recreational use.
	GN6	New-1487 Amenity Land (CMBC owned).		Addition of new compensatory Open Space designation for sites LP1486, LP1488 & LP1489 as amenity green space for recreational use.
<b>Map - Local Plan Publication Draft</b>			<b>Map - Modification</b>	
				

Table SD02-58

Change Reference	Policy	Reference	Comments	Reason
SD02-58	SD7	LP1590	This site was consulted on during the <a href="#">CC39</a> consultation.	Inclusion of New Housing Site LP1590
<b>Map - Local Plan Publication Draft</b>			<b>Map - Modification</b>	
				



# 4 Halifax Local Plan Area

Table SD02-59

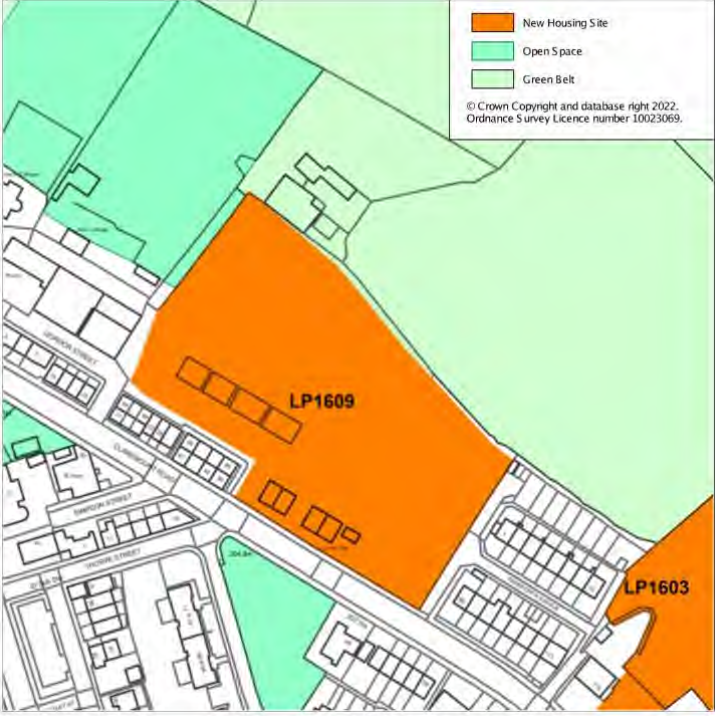

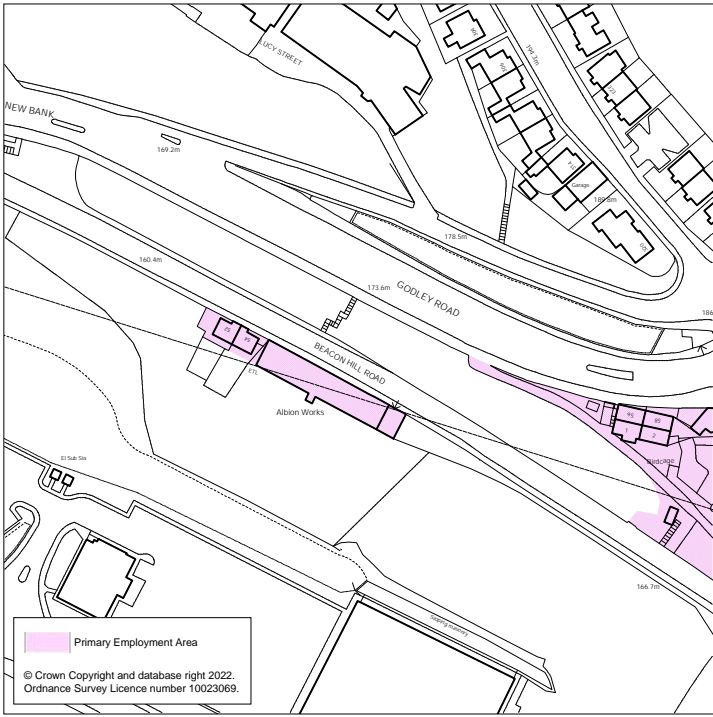
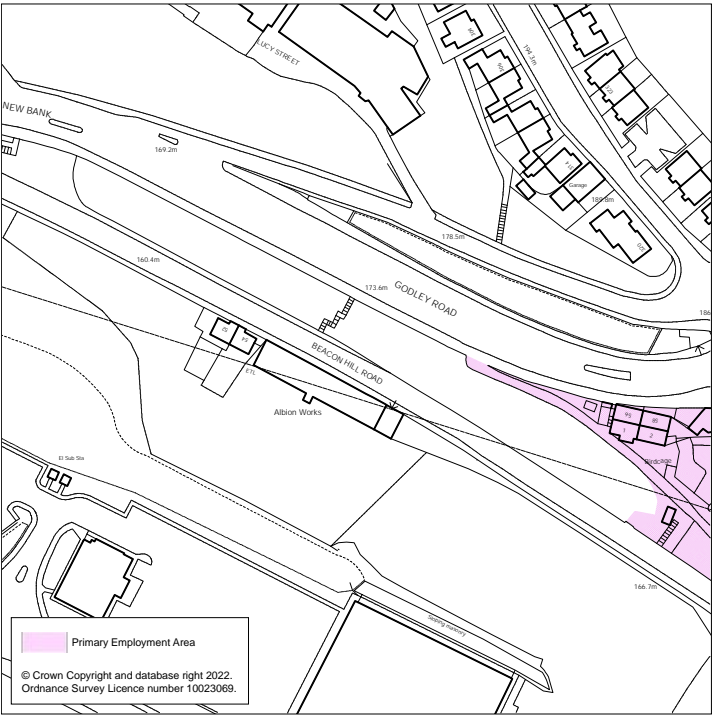
Change Reference	Policy	Reference	Comments	Reason
SD02-59	SD7	LP1609	Site boundary has been amended to reflect the recent updates to the the OS base map (March 2021).	Update
		<b>Map - Local Plan Publication Draft</b>		<b>Map - Modification</b>
				

Table SD02-60

Change Reference	Policy	Reference	Comments	Reason
SD02-60	EE1	Primary Employment Area	PEA has been deleted at 52 Beacon Hill Road, Halifax due to completion of residential development. This is a deletion of 0.07ha of PEA.	To ensure clarity and effectiveness of the application of Policy EE1.
<b>Map - Local Plan Publication Draft</b>			<b>Map - Modification</b>	
 <p data-bbox="412 1187 645 1219">Primary Employment Area</p> <p data-bbox="412 1235 645 1267">© Crown Copyright and database right 2022. Ordnance Survey Licence number 10023069.</p>			 <p data-bbox="1308 1187 1541 1219">Primary Employment Area</p> <p data-bbox="1308 1235 1541 1267">© Crown Copyright and database right 2022. Ordnance Survey Licence number 10023069.</p>	

# 4 Halifax Local Plan Area

Table SD02-61


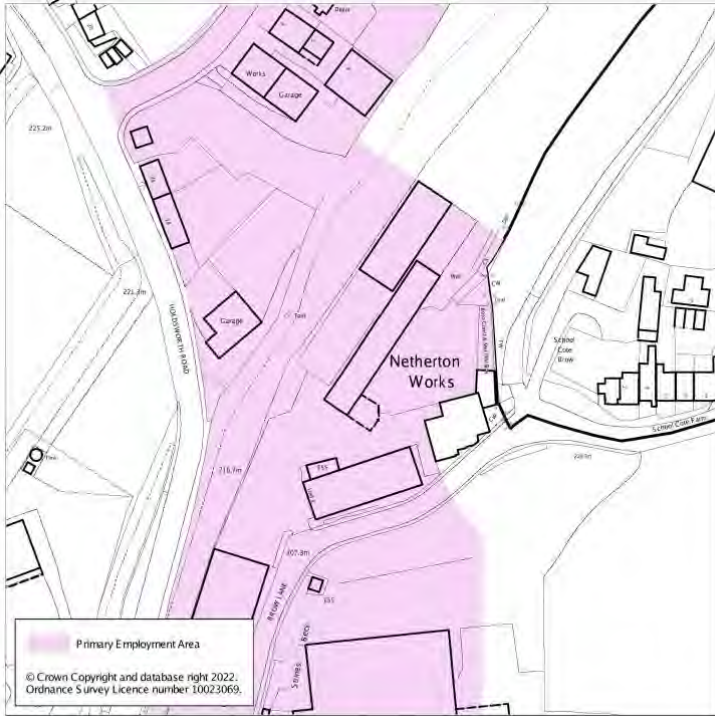

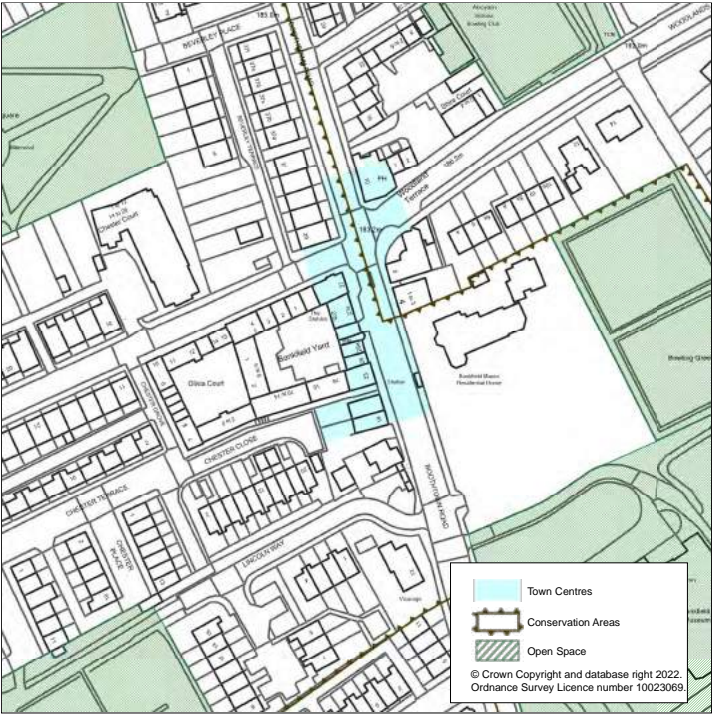
Change Reference	Policy	Reference	Comments	Reason
SD02-61	EE1	Primary Employment Area	PEA has been deleted at Netherton House, Brow Lane, Halifax due to completion of residential development. This is a deletion of 0.07ha of PEA.	To ensure clarity and effectiveness of the application of Policy EE1.
<b>Map - Local Plan Publication Draft</b>			<b>Map - Modification</b>	
				

Table SD02-62

Change Reference	Policy	Reference	Comments	Reason
SD02-62	RT1	Retail Hierarchy	Addition of Boothtown (& Akroydon) Local Centre to the Policies Map.	To ensure clarification and effectiveness in the application of the suite of Retailing and Town Centre policies.
			<b>Map - Local Plan Publication Draft</b>	<b>Map - Modification</b>
				

# 4 Halifax Local Plan Area

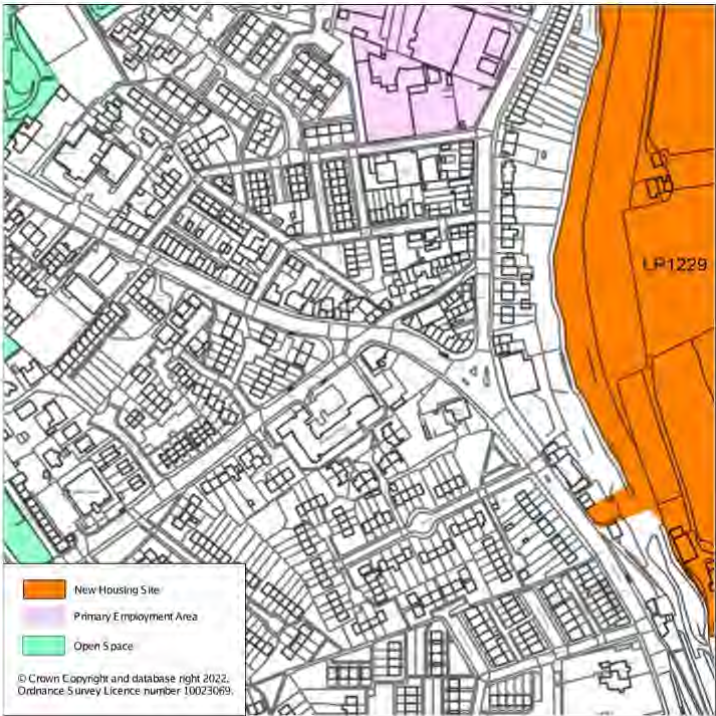
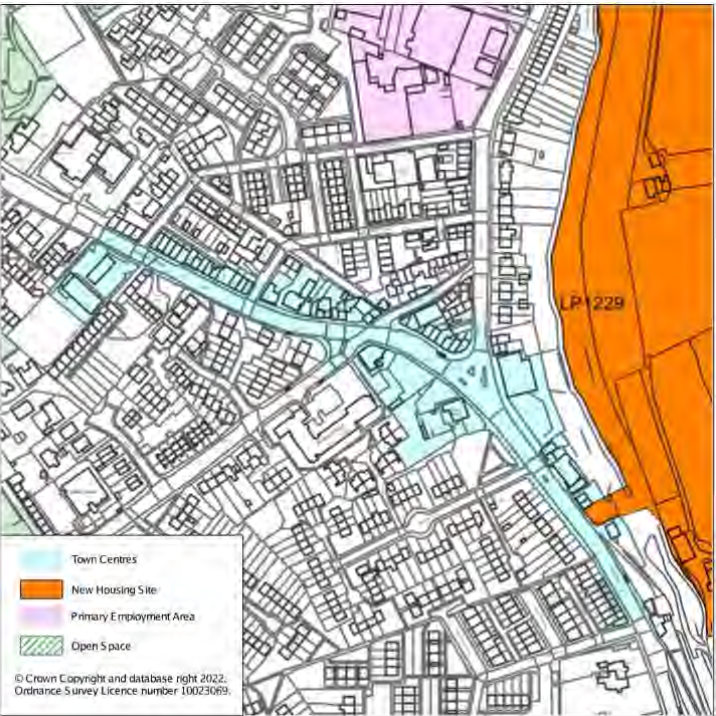
### Map - Local Plan Publication Draft



### Map - Modification



Table SD02-63

Change Reference	Policy	Reference	Comments	Reason
SD02-63	RT1	Retail Hierarchy	Addition of Ovenden Cross Local Centre to the Policies Map.	To ensure clarification and effectiveness in the application of the suite of Retailing and Town Centre policies.
			<b>Map - Local Plan Publication Draft</b>	<b>Map - Modification</b>
				

# 4 Halifax Local Plan Area

Table SD02-64

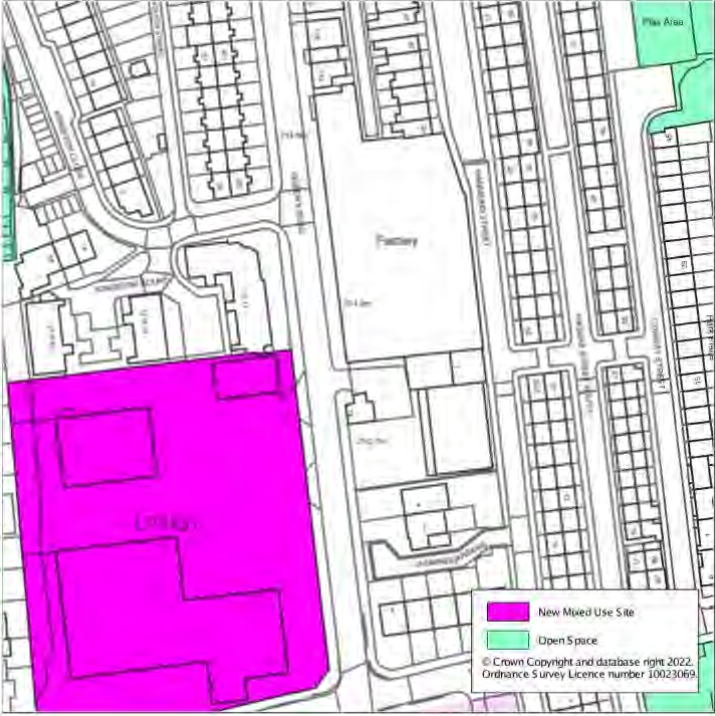
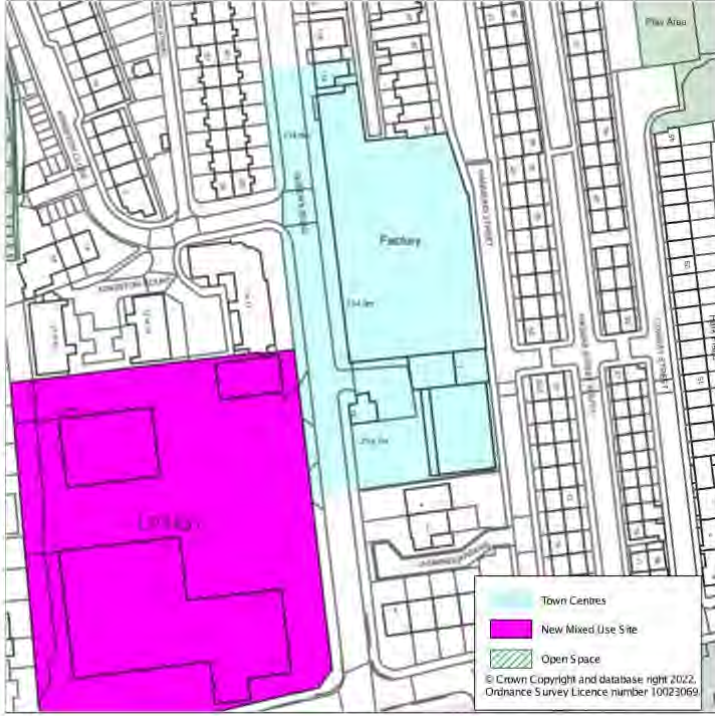
Change Reference	Policy	Reference	Comments	Reason
SD02-64	RT1	Retail Hierarchy	Addition of Queen's Road South Local Centre to the Policies Map.	To ensure clarification and effectiveness in the application of the suite of Retailing and Town Centre policies.
<b>Map - Local Plan Publication Draft</b>			<b>Map - Modification</b>	
				

Table SD02-65

Change Reference	Policy	Reference	Comments	Reason
SD02-65	RT1	Retail Hierarchy	Addition of Skircoat Green Local Centre to the Policies Map.	To ensure clarification and effectiveness in the application of the suite of Retailing and Town Centre policies.
			<b>Map - Local Plan Publication Draft</b>	<b>Map - Modification</b>
			<p>© Crown Copyright and database right 2022. Ordnance Survey Licence number 10023069.</p>	<p>© Crown Copyright and database right 2022. Ordnance Survey Licence number 10023069.</p>



# 4 Halifax Local Plan Area

Table SD02-66

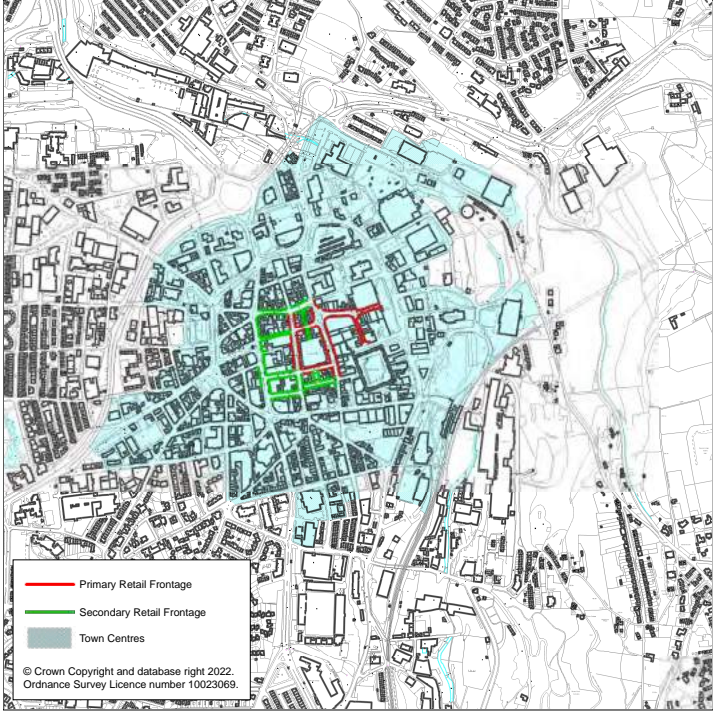
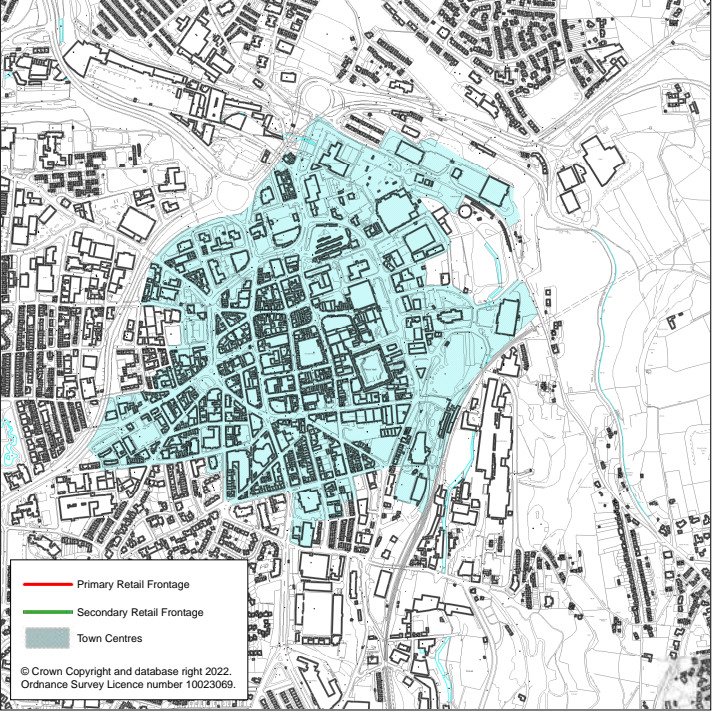
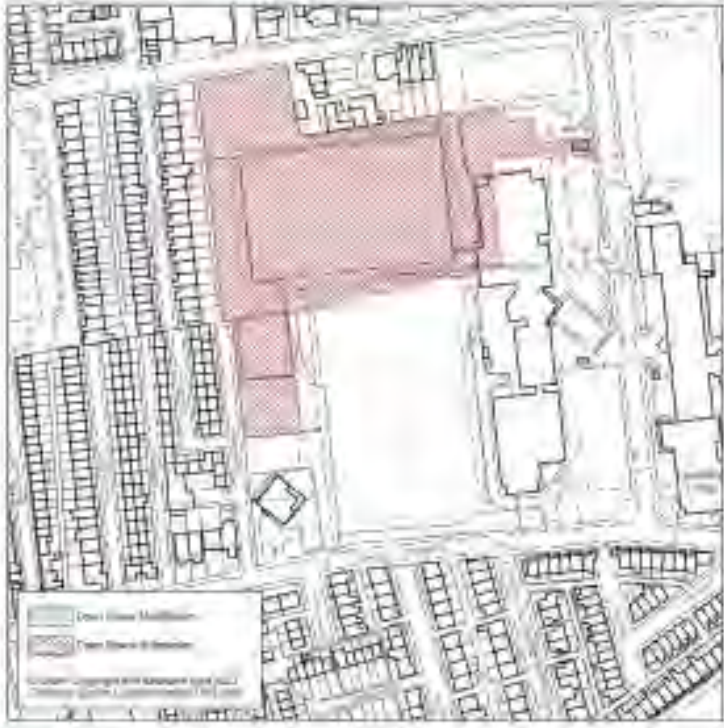
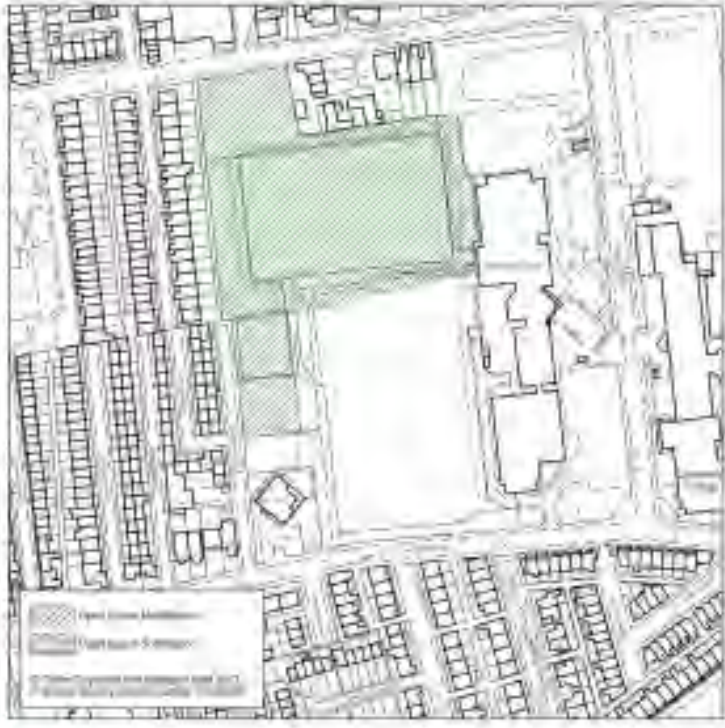
Change Reference	Policy	Reference	Comments	Reason
SD02-66	RT2	Shopping Frontages	Removal of the Primary and Secondary Frontages designation in Halifax Town Centre.	As a consequence of Main Modification to Policy RT2.
<b>Map - Local Plan Publication Draft</b>			<b>Map - Modification</b>	
				

Table SD02-67

Change Reference	Policy	Reference	Comments	Reason
SD02-67	GN6 – Open Space	New-117 Sports and/or Recreation Ground at Calderdale College, Halifax.	Removal of new college buildings from open space designation.	Update
<b>Map - Local Plan Publication Draft</b>			<b>Map - Modification</b>	
				

## 4 Halifax Local Plan Area

Table SD02-68

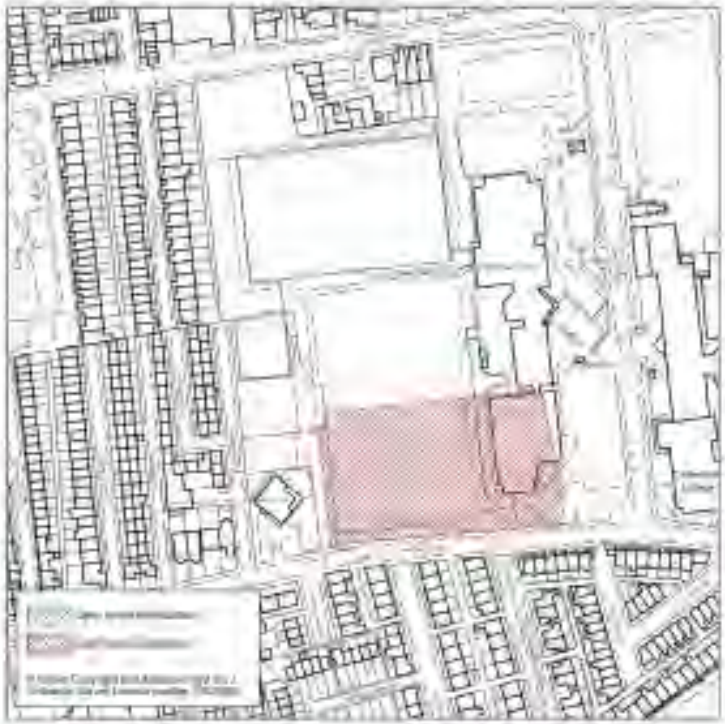



Change Reference	Policy	Reference	Comments	Reason
SD02-68	GN6 – Open Space	New-117 Amenity Land at Calderdale College, Halifax	Removal of new college buildings and inclusion of full sports pitch in open space designation. Open Space typology is no longer Amenity Land as site is now used as sports pitches. Therefore, typology has been reclassified from Amenity land to Sports and/or Recreation Ground.	Update
<b>Map - Local Plan Publication Draft</b>			<b>Map - Modification</b>	
				

Table SD02-69

Change Reference	Policy	Reference	Comments	Reason
SD02-69	GN6 – Open Space	25-05a Amenity Land, 60 Copley Lane, Halifax	Removal of Open Space site 25-05a as site is built out.	Update
<b>Map - Local Plan Publication Draft</b>			<b>Map - Modification</b>	
 <p>This map shows a residential area with a specific site, 25-05a, highlighted in red. The map includes a legend with two categories: 'Open Space Modification' (represented by a green hatched pattern) and 'Open Space Identification' (represented by a red hatched pattern). The site 25-05a is marked with the red hatched pattern. A copyright notice at the bottom left reads: '© Calder Council and contributors 2022. Calderdale Local Plan 2022-2026'.</p>			 <p>This map shows the same residential area as the draft map, but the site 25-05a is no longer highlighted in red. The legend remains the same, but the red hatched pattern is not used for any site. A copyright notice at the bottom left reads: '© Calder Council and contributors 2022. Calderdale Local Plan 2022-2026'.</p>	

# 4 Halifax Local Plan Area

Table SD02-70

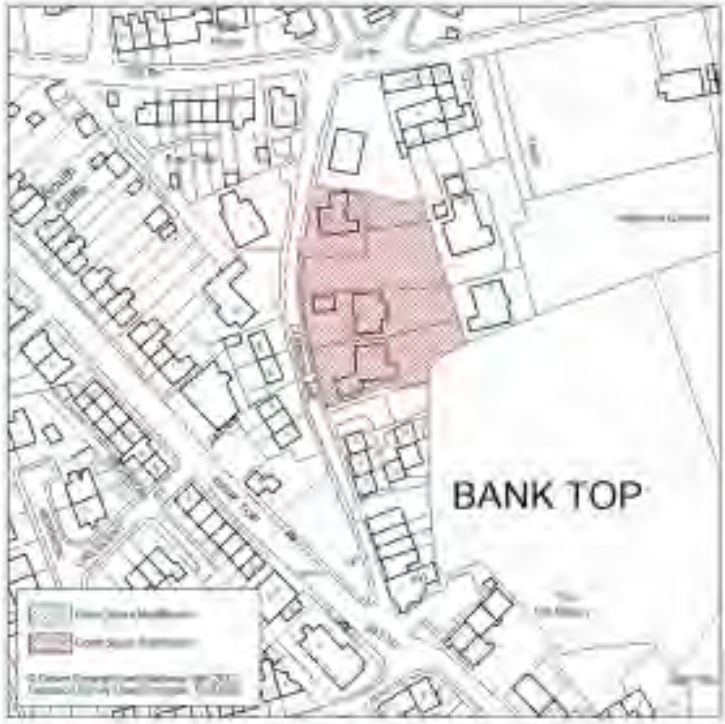

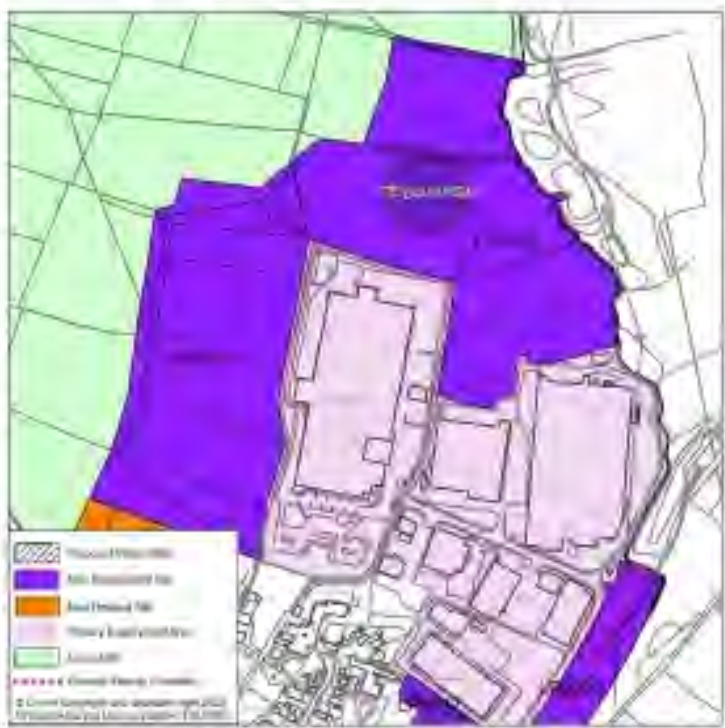
Change Reference	Policy	Reference	Comments	Reason
SD02-70	GN6 – Open Space	New-56 Allotments/ Small Holdings, Land Off Common Lane, Bank Top, Halifax	Removal of Open Space site New-56 as site is built out. Formerly disused allotments.	Update
<b>Map - Local Plan Publication Draft</b>			<b>Map - Modification</b>	
 <p>This map shows the Bank Top area with a red shaded region indicating the site New-56, which was previously designated as an Open Space site. The map includes a legend in the bottom left corner and the text 'BANK TOP' in the lower right quadrant.</p>			 <p>This map shows the same Bank Top area as the draft, but the site New-56 is no longer shaded in red, indicating its removal from the Open Space designation. The map includes a legend in the bottom left corner and the text 'BANK TOP' in the lower right quadrant.</p>	

Table SD02-71


Change Reference	Policy	Reference	Comments	Reason
SD02-71	WA2	W4	Proposed Waste Allocation	<p data-bbox="1529 395 1765 427">Map - Modification</p>  <p data-bbox="1294 995 1518 1184"> <small>                     ■ General Waste Allocation                      ■ All Residential Use                      ■ All Industrial Use                      ■ Heavy Industrial Use                      ■ Agriculture                      ■ Green Waste Allocation                      © Crown Copyright and geobase 2012                      All Rights Reserved. Ordnance Survey.                 </small> </p>

# 4 Halifax Local Plan Area

Table SD02-72

Change Reference	Policy	Reference	Comments	Reason
SD02-72	WA2	WLP2	Site no longer proposed as a Waste allocation	Update
	WA5	WEX20	To show the location of existing Waste sites on the Policies Map.	Update.
<b>Map - Local Plan Publication Draft</b>			<b>Map - Modification</b>	
				

Table SD02-73

Change Reference	Policy	Reference	Comments	Reason
SD02-73	WA6	WEX4	To show the location of existing waste sites on the Policies Map	Update
				<p style="text-align: center;"><b>Map - Modification</b></p> 



# 4 Halifax Local Plan Area

Table SD02-74



Change Reference	Policy	Reference	Comments	Reason
SD02-74	WA6	WEX9	To show the location of existing waste sites on the Policies Map	Update
	WA6	WEX12	To show the location of existing waste sites on the Policies Map	Update
				<p><b>Map - Modification</b></p> 

Table SD02-75

Change Reference	Policy	Reference	Comments	Reason
SD02-75	WA6	WEX16	To show the location of existing waste sites on the Policies Map	<p data-bbox="1532 427 1765 459">Map - Modification</p> 

# 4 Halifax Local Plan Area

Table SD02-76



Change Reference	Policy	Reference	Comments	Reason
SD02-76	WA6	WEX17	To show the location of existing waste sites on the Policies Map	<p style="text-align: center;"><b>Map - Modification</b></p>  <p style="font-size: small;">© Council Geomatics and Information Unit Ordnance Survey Licensing: 100030150</p>

Table SD02-77


Change Reference	Policy	Reference	Comments	Reason
SD02-77	WA6	WEX18	To show the location of existing waste sites on the Policies Map	Update
			<p style="text-align: center;"><b>Map - Modification</b></p>  <p>The map displays a residential neighborhood with a red dot marking a specific location. A legend in the bottom-left corner identifies various map features: a red dot for 'Waste Site', an orange area for 'Watercourse', a green area for 'Green Space', a blue area for 'Watercourse', a pink area for 'Proposed Development Area', a grey area for 'Other Sites', and a light blue area for 'Watercourse'. The map also shows building footprints, roads, and a railway line.</p>	

# 4 Halifax Local Plan Area

Table SD02-78

Change Reference	Policy	Reference	Comments	Reason
SD02-78	WA6	WEX22	To show the location of existing waste sites on the Policies Map	Update
	WA6	WEX24	To show the location of existing waste sites on the Policies Map	Update
				<p><b>Map - Modification</b></p>

Table SD02-79

Change Reference	Policy	Reference	Comments	Reason
SD02-79	WA6	WEX25	To show the location of existing waste sites on the Policies Map	Update
			<p style="text-align: center;"><b>Map - Modification</b></p> 	

# 4 Halifax Local Plan Area

Table SD02-80



Change Reference	Policy	Reference	Comments	Reason
SD02-80	MS5	MLP2	To show the location of existing mineral sites on the Policies Map	Update
				<p style="text-align: center;"><b>Map - Modification</b></p> 

Table SD02-81

Change Reference	Policy	Reference	Comments	Reason
SD02-81	MS5	MLP9	To show the location of existing mineral sites on the Policies Map.	Update
				<p style="text-align: center;"><b>Map - Modification</b></p>  <p>The map displays a geographical area with various land use zones. A legend in the bottom-left corner identifies the following elements:         <ul style="list-style-type: none"> <li><b>Type/Class:</b> Represented by a diagonal hatched pattern.</li> <li><b>Mineral site:</b> Represented by a solid light green fill.</li> <li><b>Water BIF:</b> Represented by a solid light blue fill.</li> <li><b>Existing mineral sites:</b> Represented by a solid light yellow fill.</li> </ul>         The map shows several mineral sites (MLP9) outlined in black, with some areas shaded in light green. A road network and other land parcels are also visible.       </p>



# 4 Halifax Local Plan Area

Table SD02-82



Change Reference	Policy	Reference	Comments	Reason
SD02-82	MS5	MLP11	To show the location of existing mineral sites on the Policies Map.	Update
				<p style="text-align: center;"><b>Map - Modification</b></p> 

Table SD02-83

Change Reference	Policy	Reference	Comments	Reason
SD02-83	MS5	MLP12	To show the location of existing mineral sites on the Policies Map.	Update
			<p style="text-align: center;"><b>Map - Modification</b></p> 	

# 4 Halifax Local Plan Area

Table SD02-84



Change Reference	Policy	Reference	Comments	Reason
SD02-84	MS5	MLP13	To show the location of existing mineral sites on the Policies Map.	Update
				<p style="text-align: center;"><b>Map - Modification</b></p> 

Table SD02-85

Change Reference	Policy	Reference	Comments	Reason
SD02-85	MS5	MLP14	To show the location of existing mineral sites on the Policies Map.	Update
			<p style="text-align: center;"><b>Map - Modification</b></p> 	

## 4 Halifax Local Plan Area

Table SD02-86



Change Reference	Policy	Reference	Comments	Reason
SD02-86	MS5	MLP15b	To show the location of existing mineral sites on the Policies Map.	Update
				<p style="text-align: center;"><b>Map - Modification</b></p> 

Table SD02-87

Change Reference	Policy	Reference	Comments	Reason
SD02-87	MS5	MLP16	To show the location of existing mineral sites on the Policies Map.	Update
				<p style="text-align: center;"><b>Map - Modification</b></p> 

## 4 Halifax Local Plan Area

Table SD02-88



Change Reference	Policy	Reference	Comments	Reason
SD02-88	MS5	MLP17	To show the location of existing mineral sites on the Policies Map.	Update
				<p style="text-align: center;"><b>Map - Modification</b></p> 

Table SD02-89

Change Reference	Policy	Reference	Comments	Reason
SD02-89	MS5	MLP20	To show the location of existing mineral sites on the Policies Map.	Update
				<p style="text-align: center;"><b>Map - Modification</b></p>  <p>The map displays a geographical area with various land use zones. A large area is shaded in light green and labeled 'MLP20'. A red dot is located in the upper right quadrant of the map, indicating an 'Existing Mineral Site'. A legend at the bottom of the map provides symbols for 'Mineral Sites', 'Special Landscape Area', 'Public Open Space', 'Existing Mineral Site', and 'Existing Mineral Site'. The map is titled 'Map - Modification'.</p>



# 4 Halifax Local Plan Area

Table SD02-90



Change Reference	Policy	Reference	Comments	Reason
SD02-90	MS5	MLP22	To show the location of existing mineral sites on the Policies Map.	Update
				<p style="text-align: center;"><b>Map - Modification</b></p> 

Table SD02-91

Change Reference	Policy	Reference	Comments	Reason
SD02-91	MS5	MLP26	To show the location of existing mineral sites on the Policies Map.	<p style="text-align: center;"><b>Map - Modification</b></p> 

## 4 Halifax Local Plan Area

Table SD02-92


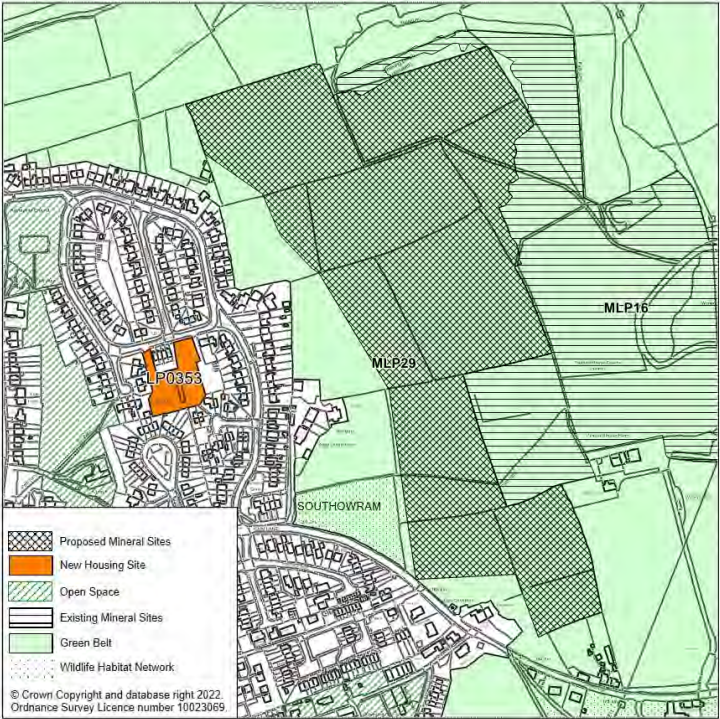
Change Reference	Policy	Reference	Comments	Reason
SD02-92	MS5	MLP27	To show the location of existing mineral sites on the Policies Map.	Update
				<p style="text-align: center;"><b>Map - Modification</b></p> 

Table SD02-93

Change Reference	Policy	Reference	Comments	Reason
SD02-93	MS5	MLP29	To show the location of mineral allocations on the Policies Map.	Update
				<p style="text-align: center;"><b>Map - Modification</b></p> 

# 4 Halifax Local Plan Area

Table SD02-94

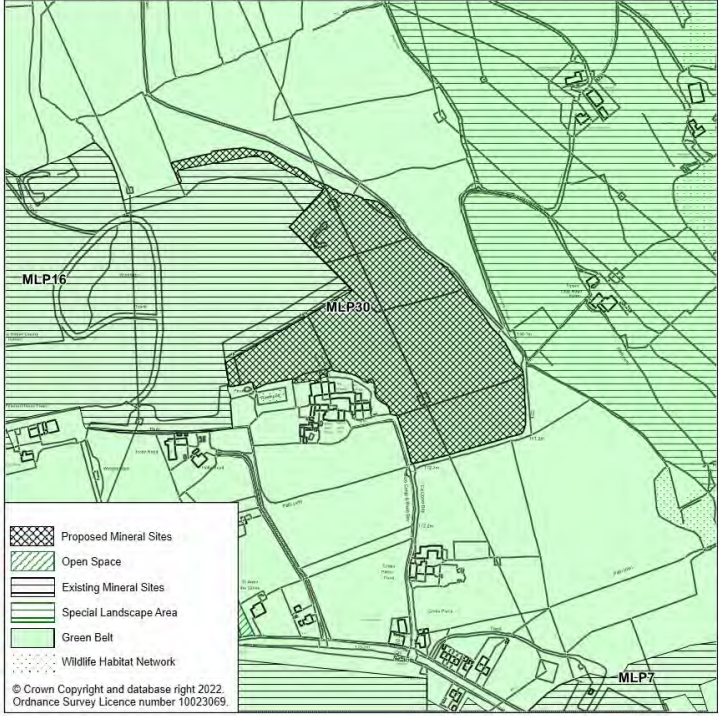
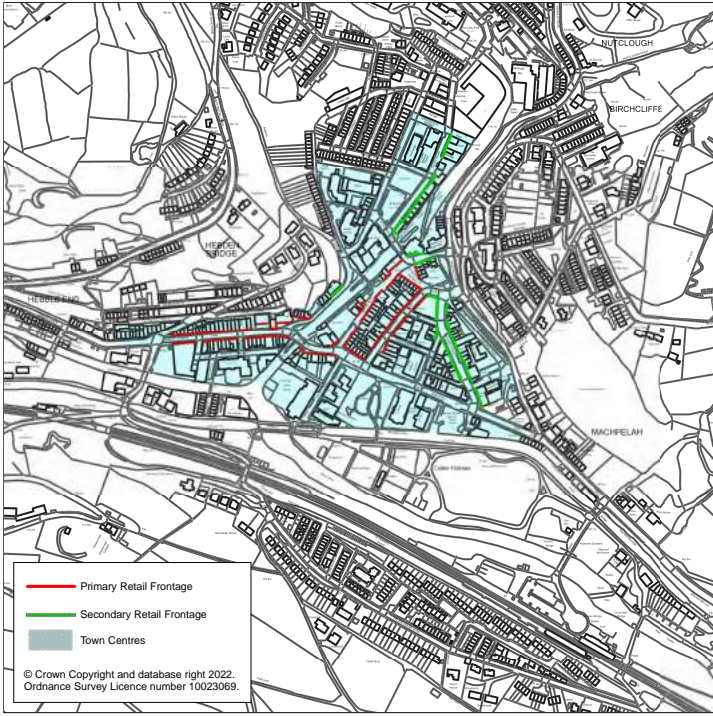
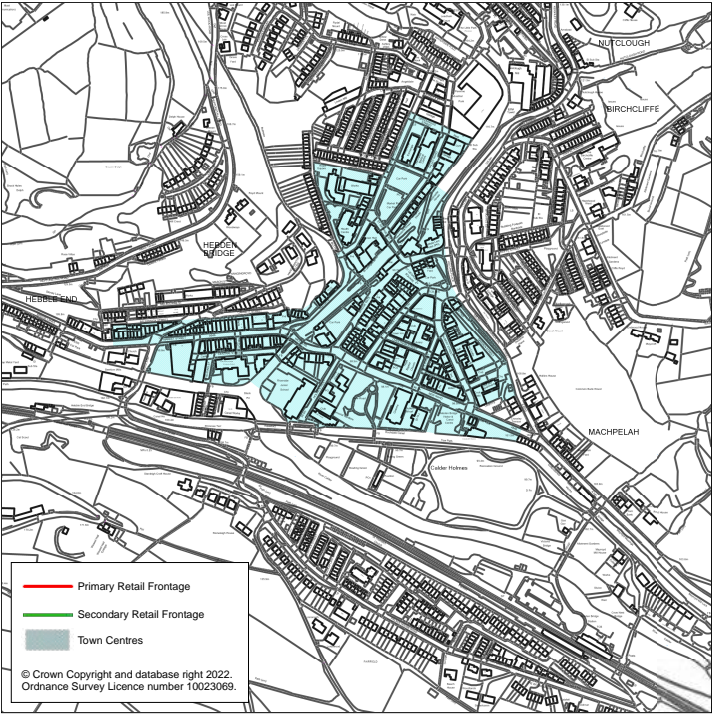
Change Reference	Policy	Reference	Comments	Reason
SD02-94	MS5	MLP30	To show the location of mineral allocations on the Policies Map.	<p style="text-align: center;"><b>Map - Modification</b></p> 

Table SD02-95


Change Reference	Policy	Reference	Comments	Reason
SD02-95	RT2	Shopping Frontages	Removal of the Primary and Secondary Frontages designation in Hebden Bridge Town Centre.	As a consequence of Main Modification to Policy RT2.
<b>Map - Local Plan Publication Draft</b>			<b>Map - Modification</b>	
 <p>© Crown Copyright and database right 2022. Ordnance Survey Licence number 10023069.</p>			 <p>© Crown Copyright and database right 2022. Ordnance Survey Licence number 10023069.</p>	

## 5 Hebden Bridge Local Plan Area

Table SD02-95a

Change Reference	Policy	Reference	Comments	Reason
SD02-95a <sup>(1)</sup>	GN3 Natural Environment (Local Wildlife Site)	New High Laithe Farm	New LWS designated on 9th May 2019.	Update

1 Note - this is not a new modification. There was duplication in the "Change Reference" that was presented to Cabinet on 11 July 2022. This modification has been re-referenced to SD02-95a to ensure clarity.

		<p style="text-align: center;"><b>Map - Modification</b></p> 
--	--	--

**Table SD02-96**

Change Reference	Policy	Reference	Comments	Reason
SD02-96	GN3 Natural Environment (Local Wildlife Site)	Hollin Hall	New LWS designated on 9th May 2019.	Update




## 5 Hebden Bridge Local Plan Area

Map - Modification



Table SD02-97

Change Reference	Policy	Reference	Comments	Reason
SD02-97	GN3 Natural Environment (Local Wildlife Site)	Clough Hole Pasture	New LWS designated on 12th December 2019.	Update
				<p style="text-align: center;"><b>Map - Modification</b></p> 

## 5 Hebden Bridge Local Plan Area

Table SD02-98

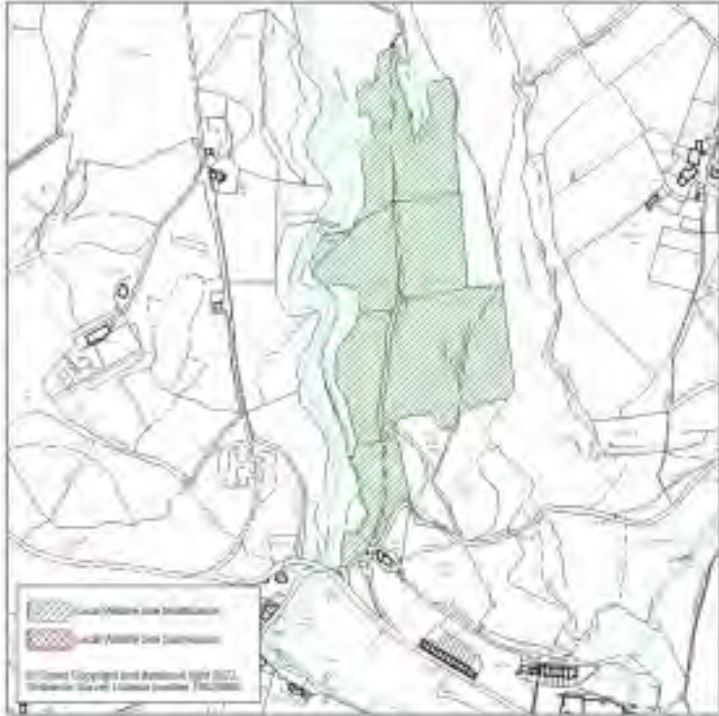


Change Reference	Policy	Reference	Comments	Reason
SD02-98	GN3 Natural Environment (Local Wildlife Site)	Crimsworth Dean Pastures	New LWS designated on 12th December 2019.	Update
				<p style="text-align: center;"><b>Map - Modification</b></p> 

Table SD02-99

Change Reference	Policy	Reference	Comments	Reason
SD02-99	GN3 Natural Environment (Local Wildlife Site)	Hardcastle Crag	Amended Boundary to LWS agreed on 12th December 2019.	Update
<b>Map - Local Plan Publication Draft</b>			<b>Map - Modification</b>	
				

# 5 Hebden Bridge Local Plan Area

Table SD02-100



Change Reference	Policy	Reference	Comments	Reason
SD02-100	WA6	WEX3	To show the location of existing waste sites on the Policies Map	<p>Update</p> <p style="text-align: center;"><b>Map - Modification</b></p>  <p>The map shows a residential area with a site labeled 'WEX3' marked by a red diamond. The site is located near a road and is surrounded by green fields. The map includes a legend with the following items:</p> <ul style="list-style-type: none"> <li>Red diamond: Existing Waste Site</li> <li>Orange: New housing site</li> <li>Purple: Local Wildlife Sites</li> <li>Green: Greenfield</li> <li>Blue: Water</li> <li>Yellow: Employment Area</li> <li>Light blue: Other Employment Area</li> <li>Dark blue: Local Employment Area</li> <li>Light green: Greenfield</li> <li>Dark green: Greenfield</li> <li>Light purple: Local Wildlife Sites</li> <li>Dark purple: Local Wildlife Sites</li> <li>Light orange: New housing site</li> <li>Dark orange: New housing site</li> </ul>

Table SD02-101

Change Reference	Policy	Reference	Comments	Reason
SD02-101	WA6	WEX8	To show the location of existing waste sites on the Policies Map	Update
			<p style="text-align: center;"><b>Map - Modification</b></p> 	

# 5 Hebden Bridge Local Plan Area

Table SD02-102



Change Reference	Policy	Reference	Comments	Reason
SD02-102	WA6	WEX14	To show the location of existing waste sites on the Policies Map	<p>Update</p> <p style="text-align: center;"><b>Map - Modification</b></p> 

Table SD02-103

Change Reference	Policy	Reference	Comments	Reason
SD02-103	MS5	MLP21	To show the location of existing minerals sites on the Policies Map	Update
			<p style="text-align: center;"><b>Map - Modification</b></p> 	


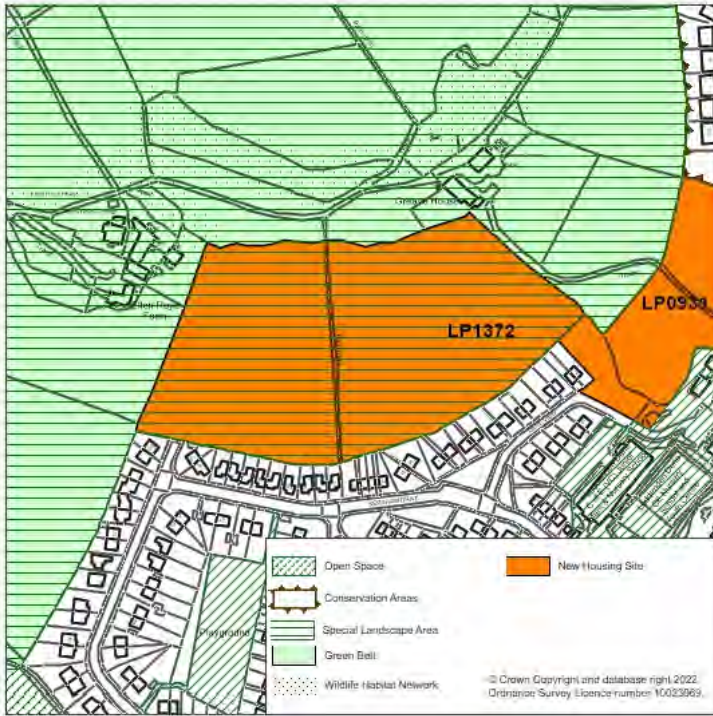


# 6 Mytholmroyd Local Plan Area

Table SD02-104

Change Reference	Policy	Reference	Comments	Reason
SD02-104	SD7	LP0931	This site was consulted on during the <a href="#">CC39</a> consultation.	Inclusion of New Housing Site LP0931
<b>Map - Local Plan Publication Draft</b>			<b>Map - Modification</b>	

Table SD02-105

Change Reference	Policy	Reference	Comments	Reason
SD02-105	SD7	LP1372	This site was consulted on during the <a href="#">CC39</a> consultation.	Inclusion of New Housing Site LP1372
<b>Map - Local Plan Publication Draft</b>			<b>Map - Modification</b>	
				

# 6 Mytholmroyd Local Plan Area

Table SD02-106

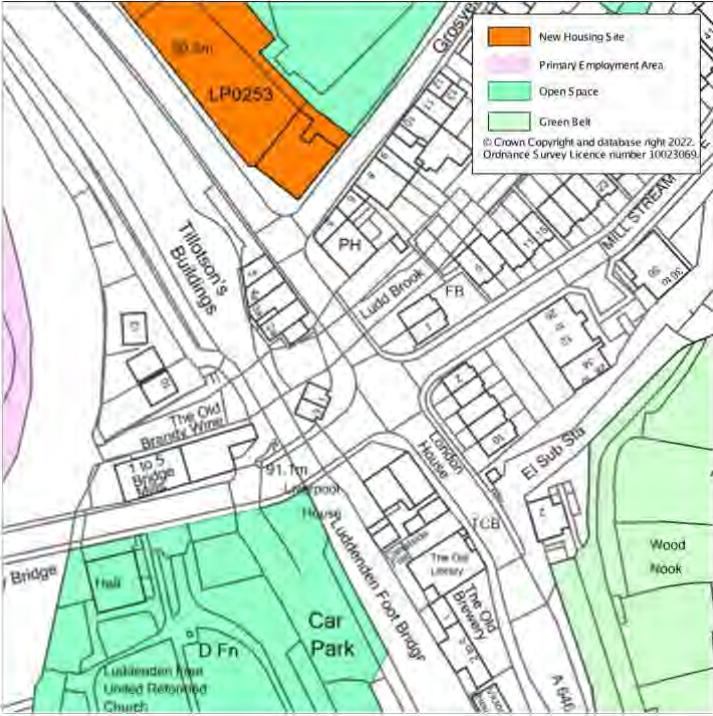


Change Reference	Policy	Reference	Comments	Reason
SD02-106	RT1	Retail Hierarchy	Addition of Luddendenfoot Local Centre to the Policies Map.	To ensure clarification and effectiveness in the application of the suite of Retailing and Town Centre policies.
<b>Map - Local Plan Publication Draft</b>			<b>Map - Modification</b>	
				

Table SD02-107

Change Reference	Policy	Reference	Comments	Reason
SD02-107	GN3 Natural Environment (Local Wildlife Site)	Great House (Cragg Vale)	New LWS designated on 12th December 2019.	Update
				<p style="text-align: center;"><b>Map - Modification</b></p> 

## 6 Mytholmroyd Local Plan Area

Table SD02-108



Change Reference	Policy	Reference	Comments	Reason
SD02-108	GN3 Natural Environment (Local Wildlife Site)	Ridings	New LWS designated on 12th December 2019.	Update
				<p style="text-align: center;"><b>Map - Modification</b></p> 

Table SD02-109

Change Reference	Policy	Reference	Comments	Reason
SD02-109	GN3 Natural Environment (Local Wildlife Site)	Hoyle Grassland	New LWS designated on 12th March 2020.	Update
				<p style="text-align: center;"><b>Map - Modification</b></p> 

# 6 Mytholmroyd Local Plan Area

Table SD02-110


Change Reference	Policy	Reference	Comments	Reason
SD02-110	WA6	WEX2	To show the location of existing waste sites on the Policies Map	<p>Update</p> <p style="text-align: center;"><b>Map - Modification</b></p> 

Table SD02-111a

Change Reference	Policy	Reference	Comments	Reason
SD02-111a <sup>(2)</sup>	SD7	LP0759	The boundary has been amended slightly to remove land within adjacent gardens.	Update.
			<b>Map - Local Plan Publication Draft</b>	<b>Map - Modification</b>

2 Please note that this Policies Map Change was incorrectly included in the Halifax Local Plan Area chapter in the papers presented to Cabinet on 11 July 2022, and was referenced 'SD02-42'. For clarity and transparency, it has now been moved to the correct Local Plan Area and given a new Change Reference.

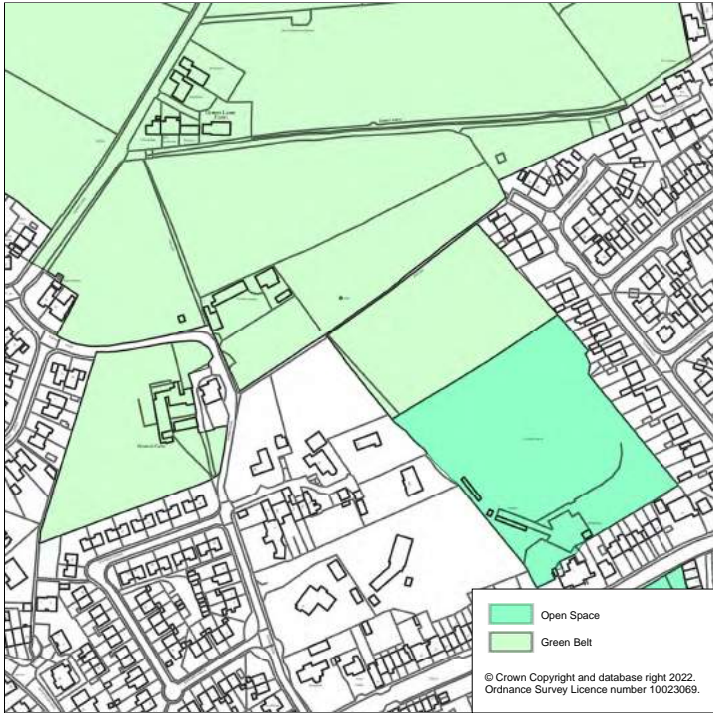
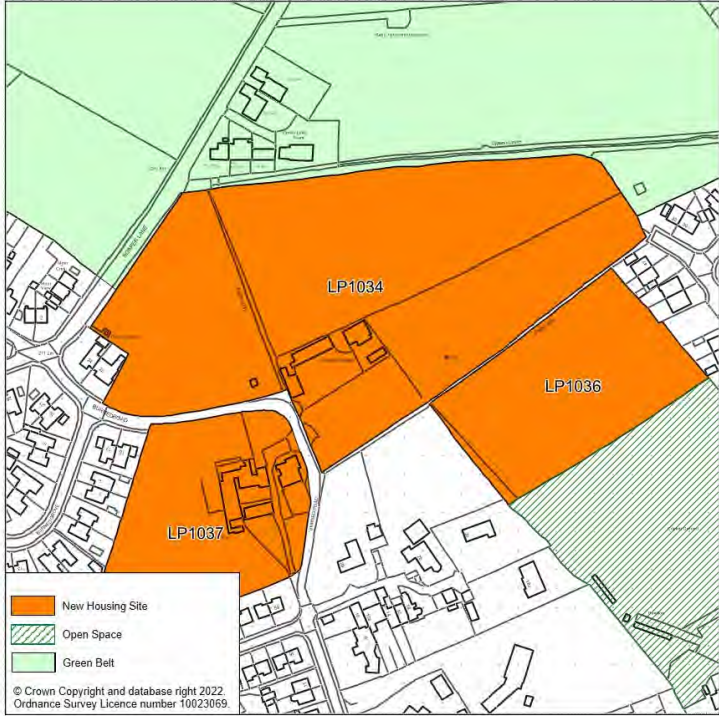


# 7 Northowram and Shelf Local Plan Area

Table SD02-111

Change Reference	Policy	Reference	Comments	Reason
SD02-111	SD7	LP0766	This site was consulted on during the <a href="#">CC39</a> consultation.	Inclusion of New Housing Site LP0766
<b>Map - Local Plan Publication Draft</b>			<b>Map - Modification</b>	
<p>Legend for Map - Local Plan Publication Draft:</p> <ul style="list-style-type: none"> <li>Open Space</li> <li>Special Landscape Area</li> <li>Green Belt</li> <li>Wildlife Habitat Network</li> </ul> <p>© Crown Copyright and database right 2022. Ordnance Survey Licence number 100230664.</p>			<p>Legend for Map - Modification:</p> <ul style="list-style-type: none"> <li>Open Space</li> <li>Special Landscape Area</li> <li>Green Belt</li> <li>Wildlife Habitat Network</li> <li>New Housing Site</li> </ul> <p>© Crown Copyright and database right 2022. Ordnance Survey Licence number 100230664.</p>	

Table SD02-112

Change Reference	Policy	Reference	Comments	Reason
SD02-112	SD7	LP1034	This site was consulted on during the <a href="#">CC39</a> consultation.	Inclusion of New Housing Site LP1034
<b>Map - Local Plan Publication Draft</b>			<b>Map - Modification</b>	
 <p data-bbox="869 1109 1108 1204"> <span style="color: lightgreen;">■</span> Open Space  <span style="color: lightgreen;">■</span> Green Belt  <small>© Crown Copyright and database right 2022. Ordnance Survey Licence number 10023069.</small> </p>			 <p data-bbox="1294 1077 1534 1220"> <span style="color: orange;">■</span> New Housing Site  <span style="color: lightgreen;">■</span> Open Space  <span style="color: lightgreen;">■</span> Green Belt  <small>© Crown Copyright and database right 2022. Ordnance Survey Licence number 10023069.</small> </p>	

# 7 Northowram and Shelf Local Plan Area

Table SD02-113


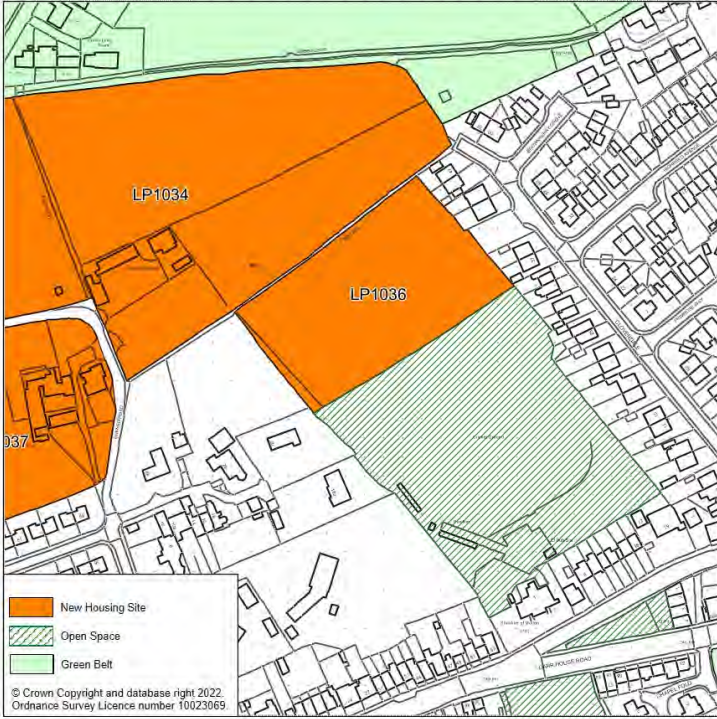

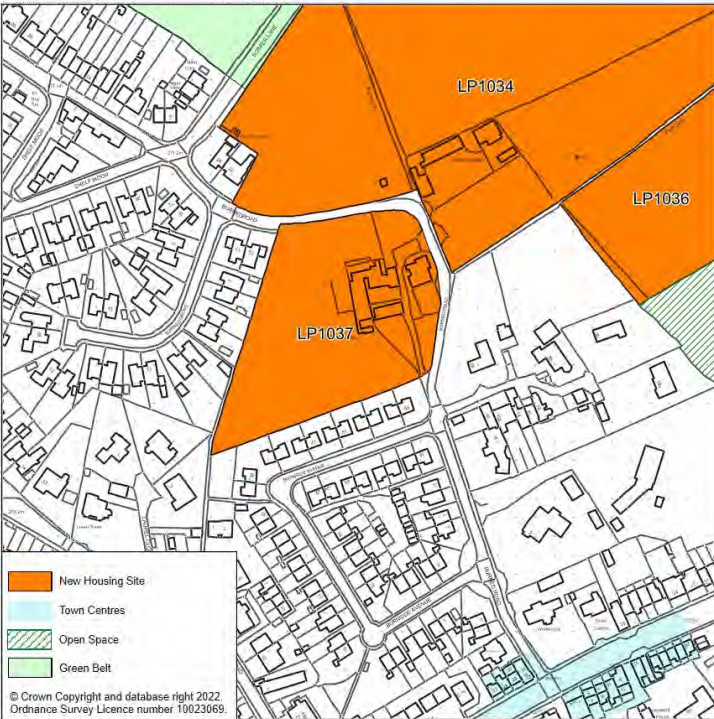
Change Reference	Policy	Reference	Comments	Reason
SD02-113	SD7	LP1036	This site was consulted on during the <a href="#">CC39</a> consultation.	Inclusion of New Housing Site LP1036.
<b>Map - Local Plan Publication Draft</b>			<b>Map - Modification</b>	
				

Table SD02-114


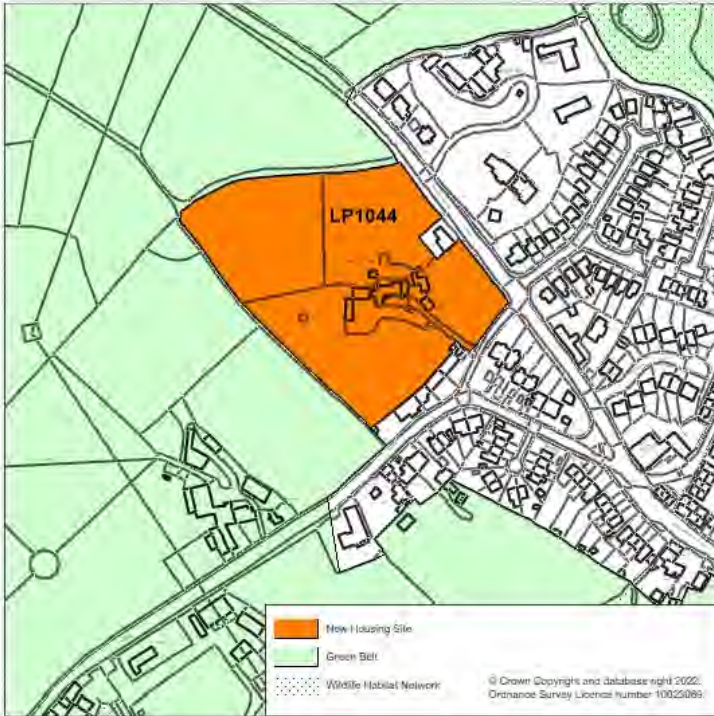
Change Reference	Policy	Reference	Comments	Reason
SD02-114	SD7	LP1037	This site was consulted on during the <a href="#">CC39</a> consultation.	Inclusion of New Housing Site LP1037.
<b>Map - Local Plan Publication Draft</b>			<b>Map - Modification</b>	
 <p>This map shows the site LP1037 in a residential area. The site is currently unshaded. Surrounding areas include green belt (light green) and open space (darker green). A legend in the bottom left corner identifies these features. The map also shows a network of roads and buildings.</p>			 <p>This map shows the same residential area as the draft map, but with site LP1037 highlighted in orange to indicate its inclusion as a new housing site. Other sites LP1034 and LP1036 are also highlighted in orange. The legend in the bottom left corner includes 'New Housing Site' (orange), 'Town Centres' (light blue), 'Open Space' (hatched), and 'Green Belt' (light green). The map also shows a network of roads and buildings.</p>	

# 7 Northowram and Shelf Local Plan Area

Table SD02-115

Change Reference	Policy	Reference	Comments	Reason
SD02-115	SD7	LP1041	Boundary amended to include additional land within the same ownership.	Update
	EE1	Primary Employment Area	PEA reduced to align with extended housing allocation	Update
<b>Map - Local Plan Publication Draft</b>			<b>Map - Modification</b>	

Table SD02-116

Change Reference	Policy	Reference	Comments	Reason
SD02-116	SD7	LP1044	This site was consulted on during the <a href="#">CC39</a> consultation.	Inclusion of New Housing Site LP1044
<b>Map - Local Plan Publication Draft</b>			<b>Map - Modification</b>	
 <p data-bbox="672 1141 1097 1204"> <span style="display: inline-block; width: 10px; height: 10px; background-color: #90EE90; border: 1px solid black; margin-right: 5px;"></span> Green Belt  <span style="display: inline-block; width: 10px; height: 10px; background: repeating-linear-gradient(45deg, transparent, transparent 2px, black 2px, black 4px); border: 1px solid black; margin-right: 5px;"></span> Wildlife Habitat Network  <small>© Crown Copyright and database right 2022. Ordnance Survey Licence number 100020869.</small> </p>			 <p data-bbox="1556 1117 1982 1204"> <span style="display: inline-block; width: 10px; height: 10px; background-color: #FF8C00; border: 1px solid black; margin-right: 5px;"></span> New Housing Site  <span style="display: inline-block; width: 10px; height: 10px; background-color: #90EE90; border: 1px solid black; margin-right: 5px;"></span> Green Belt  <span style="display: inline-block; width: 10px; height: 10px; background: repeating-linear-gradient(45deg, transparent, transparent 2px, black 2px, black 4px); border: 1px solid black; margin-right: 5px;"></span> Wildlife Habitat Network  <small>© Crown Copyright and database right 2022. Ordnance Survey Licence number 100020869.</small> </p>	

## 7 Northowram and Shelf Local Plan Area

Table SD02-117



Change Reference	Policy	Reference	Comments	Reason
SD02-117	SD7	LP1523	This site was consulted on during the <a href="#">CC39</a> consultation.	Inclusion of New Housing Site LP1523
<b>Map - Local Plan Publication Draft</b>			<b>Map - Modification</b>	
				

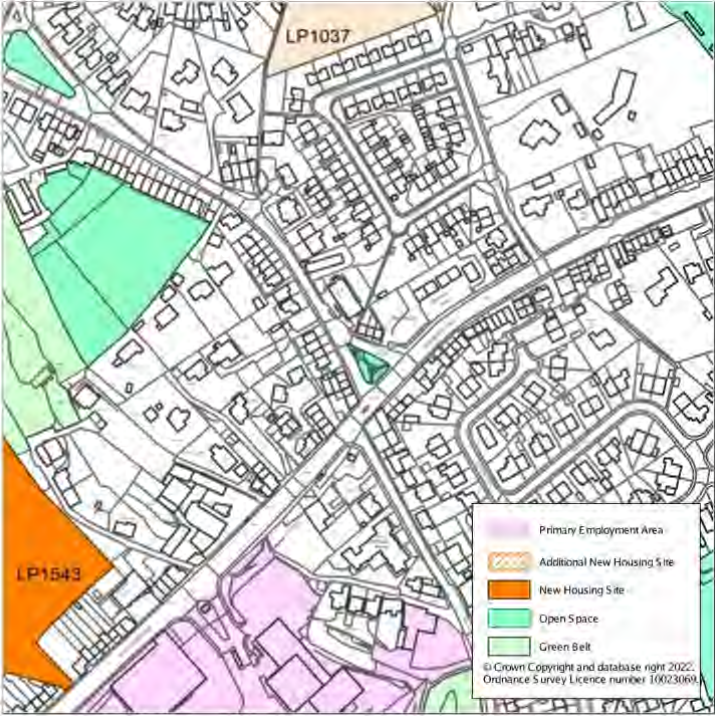
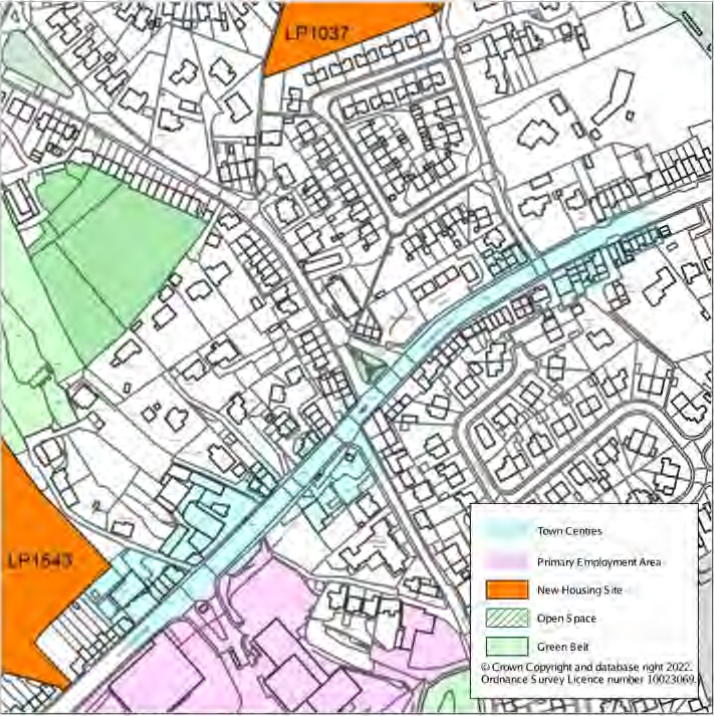
Table SD02-118

Change Reference	Policy	Reference	Comments	Reason
SD02-118	RT1	Retail Hierarchy	Addition of Northowram Local Centre to the Policies Map.	To ensure clarification and effectiveness in the application of the suite of Retailing and Town Centre policies.
			<b>Map - Local Plan Publication Draft</b>	<b>Map - Modification</b>

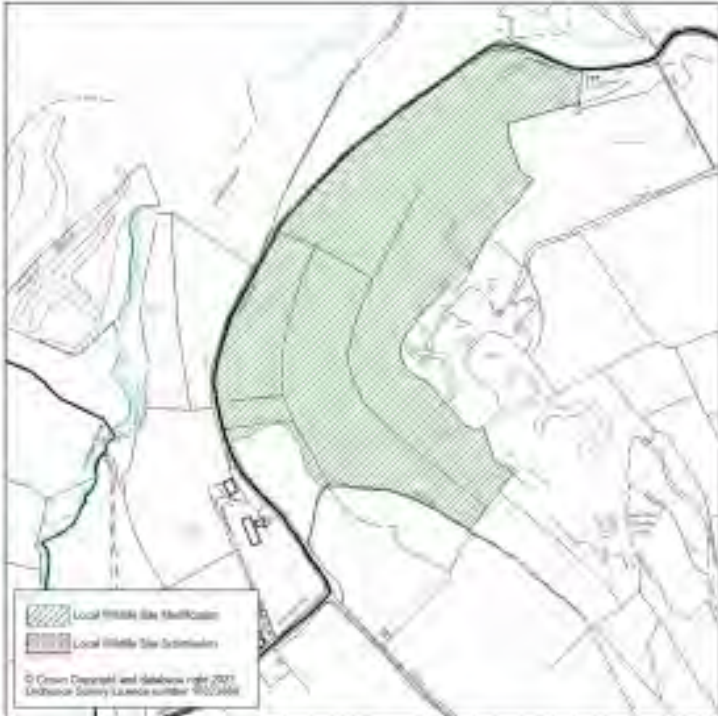


# 7 Northowram and Shelf Local Plan Area

Table SD02-119

Change Reference	Policy	Reference	Comments	Reason
SD02-119	RT1	Retail Hierarchy	Addition of Shelf Local Centre to the Policies Map.	To ensure clarification and effectiveness in the application of the suite of Retailing and Town Centre policies.
<b>Map - Local Plan Publication Draft</b>			<b>Map - Modification</b>	
				

**Table SD02-120**


Change Reference	Policy	Reference	Comments	Reason
SD02-120	GN3 Natural Environment (Local Wildlife Site)	Shibden Head	Missing from previous GIS layers supplied by West Yorkshire Ecology. This straddles the border with Bradford and was accidentally excluded because the site centroid lies outside Calderdale.	Correction
				<p style="text-align: center;"><b>Map - Modification</b></p> 

# 7 Northowram and Shelf Local Plan Area

Table SD02-121

Change Reference	Policy	Reference	Comments	Reason
SD02-121	MS5	MLP6	To show the location of existing mineral sites on the Policies Map	<p>Update</p> <p style="text-align: center;"><b>Map - Modification</b></p>

Table SD02-122

Change Reference	Policy	Reference	Comments	Reason
SD02-122	MS5	MLP15a	To show the location of existing mineral sites on the Policies Map	Update
			<p style="text-align: center;"><b>Map - Modification</b></p> 	

# 7 Northowram and Shelf Local Plan Area

Table SD02-123


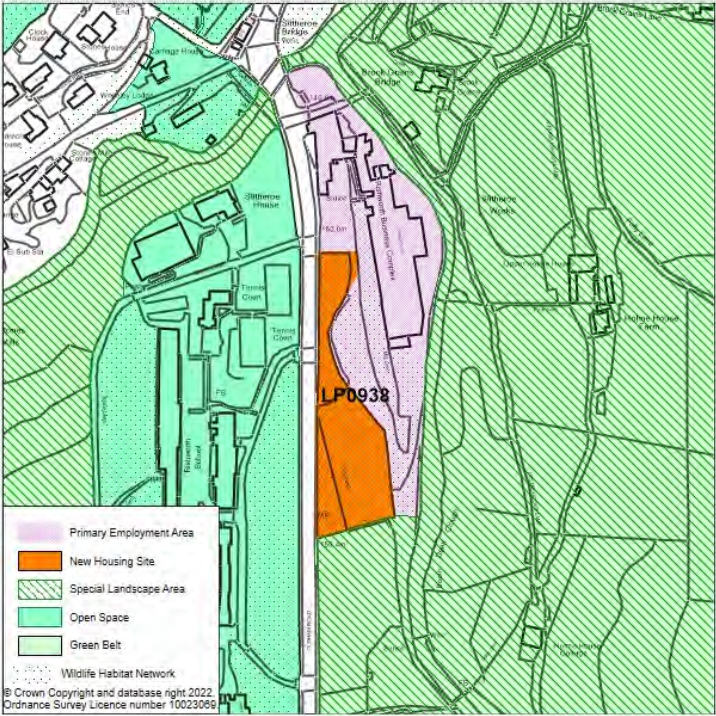
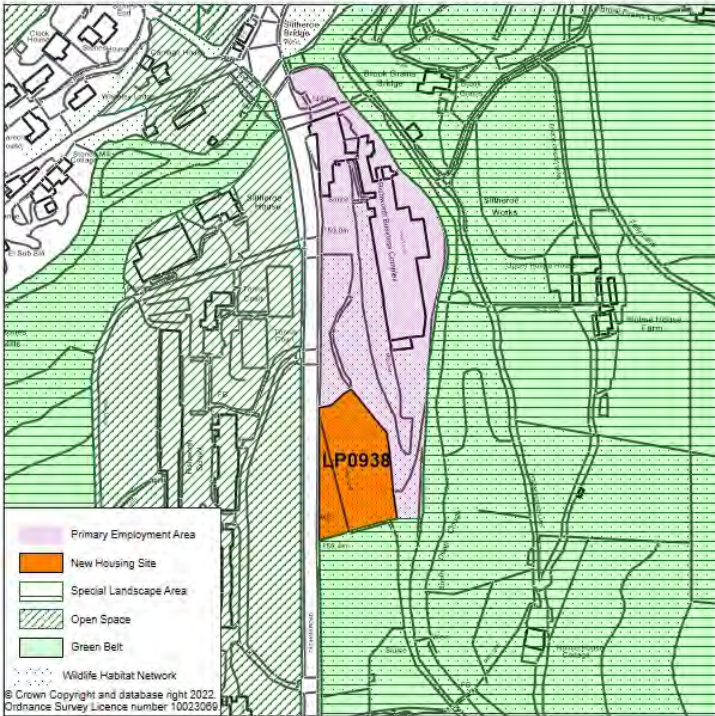
Change Reference	Policy	Reference	Comments	Reason
SD02-123	MS5	MLP23	To show the location of existing mineral sites on the Policies Map	<p>Update</p> <p style="text-align: center;"><b>Map - Modification</b></p> 

Table SD02-124



Change Reference	Policy	Reference	Comments	Reason
SD02-124	SD7	LP0938	The boundary of the site has been reduced given the availability of the northern portion of the site is unknown but undevelopable in any case.	Update
	EE1	Primary Employment Area	PEA has been extended southwards adjacent to LP0938	To ensure clarity and effectiveness of the application of Policy EE1.
<p style="text-align: center;"><b>Map - Local Plan Publication Draft</b></p>  <p>This map shows the site LP0938 (orange) and its surrounding context. The Primary Employment Area (PEA) is shown in light purple and extends further south than in the modification map. The map includes a legend with categories: Primary Employment Area (light purple), New Housing Site (orange), Special Landscape Area (green with diagonal lines), Open Space (light green), Green Belt (medium green), and Wildlife Habitat Network (dotted pattern). A copyright notice at the bottom left reads: © Crown Copyright and database right 2022. Ordnance Survey Licence number 10023056.</p>				<p style="text-align: center;"><b>Map - Modification</b></p>  <p>This map shows the same site LP0938 (orange) but with a reduced Primary Employment Area (PEA) boundary (light purple) compared to the draft map. The legend and copyright information are identical to the draft map.</p>

# 8 Ripponden Local Plan Area

Table SD02-125

Change Reference	Policy	Reference	Comments	Reason
SD02-125	SD5	LP1027	Slight amendment to northern boundary to reflect updates to the OS base map (March 2021)	Update
<b>Map - Local Plan Publication Draft</b>			<b>Map - Modification</b>	
<p>This map shows the North Royd area with a large orange-shaded area labeled 'LP1027' designated as a 'New Housing Site'. The map includes a legend with four categories: 'New Housing Site' (orange), 'Special Landscape Area' (hatched), 'Open Space' (green), and 'Green Belt' (light green). The map also shows surrounding streets and buildings with house numbers like 63, 65, 69, 71, 77, 80, and 88. A copyright notice at the bottom reads: '© Crown Copyright and database right 2022. Ordnance Survey Licence number 10023069.'</p>			<p>This map is identical to the 'Local Plan Publication Draft' map, showing the North Royd area with the 'LP1027' site shaded in orange. It includes the same legend and surrounding features as the draft map. A copyright notice at the bottom reads: '© Crown Copyright and database right 2022. Ordnance Survey Licence number 10023069.'</p>	

Table SD02-126

Change Reference	Policy	Reference	Comments	Reason
SD02-126	SD7	LP1602	This site was consulted on during the <a href="#">CC39</a> consultation.	Inclusion of New Housing Site LP1602
<b>Map - Local Plan Publication Draft</b>			<b>Map - Modification</b>	
				



## 8 Ripponden Local Plan Area

Table SD02-127

Change Reference	Policy	Reference	Comments	Reason
SD02-127	SD5	LP1640	The boundary of LP1640 has been reduced to reflect the existing employment uses on part of the site, and planning approval for a new building for employment use.	To ensure clarity and effectiveness in the application of Policy SD5.
	EE1	Primary Employment Area	PEA has been added at Lucy Zodion, Station Road, Sowerby Bridge. This is a consequence of the reduction of LP1640 in this location, to reflect the recent planning permission. The addition of PEA amounts to an area of 0.67ha.	To ensure clarity and effectiveness of the application of Policy EE1.

### Map - Local Plan Publication Draft



### Map - Modification



# 8 Ripponden Local Plan Area

Table SD02-128



Change Reference	Policy	Reference	Comments	Reason
SD02-128	GN3 Natural Environment (Local Wildlife Site)	Mirey Wall Farm	New LWS designated on 13 <sup>th</sup> December 2018.	Update
				<p style="text-align: center;"><b>Map - Modification</b></p> 

Table SD02-129

Change Reference	Policy	Reference	Comments	Reason
SD02-129	GN3 Natural Environment (Local Wildlife Site)	Swamp Dam	New LWS designated on 12th December 2019.	Update
				<p style="text-align: center;"><b>Map - Modification</b></p> 

# 8 Ripponden Local Plan Area

Table SD02-130



Change Reference	Policy	Reference	Comments	Reason
SD02-130	WA6	WEX1	To show the location of existing waste sites on the Policies Map	<p>Update</p> <p style="text-align: center;"><b>Map - Modification</b></p> 

Table SD02-131

Change Reference	Policy	Reference	Comments	Reason
SD02-131	WA6	WEX11	To show the location of existing waste sites on the Policies Map	Update
			<p style="text-align: center;"><b>Map - Modification</b></p>  <p>The map displays various land use zones: Primary Employment Area (pink), Active Use (green), Active Use Level 1 (light green), World Landmark (grey), and Water (blue). It also shows Existing Employment (red star), Town Housing Use (orange), and Green Space (hatched). A red star symbol is placed on a site within the Active Use zone, indicating its location as an existing waste site. The map also shows roads, including a main road labeled 'A66', and other infrastructure like a railway line.</p>	

# 8 Ripponden Local Plan Area

Table SD02-132

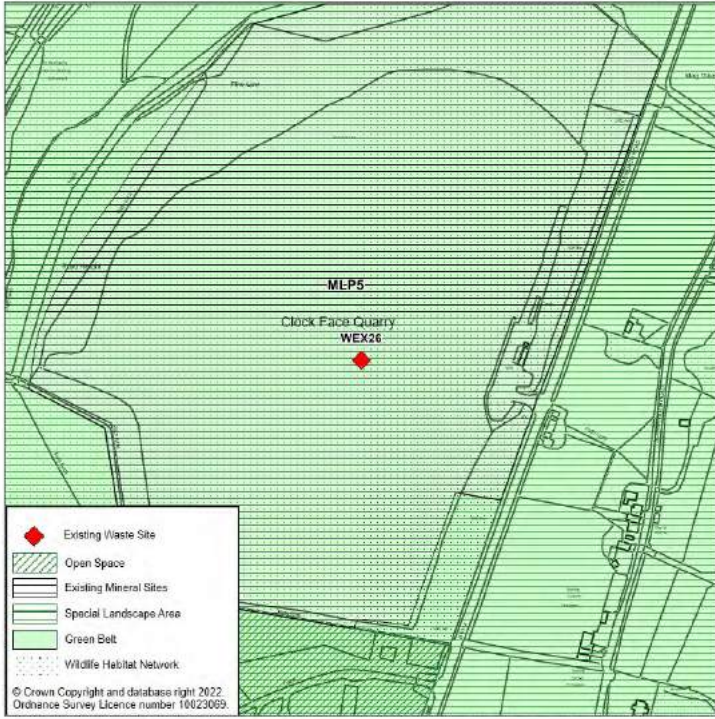

Change Reference	Policy	Reference	Comments	Reason
SD02-132	WA6	WEX26	To show the location of existing waste sites on the Policies Map	<p data-bbox="1151 339 1249 373">Update</p> <p data-bbox="1554 432 1693 466" style="text-align: center;"><b>Picture 8.1</b></p>  <p data-bbox="1272 1190 1496 1222">© Crown Copyright and database right 2022 Ordnance Survey Licence number 10023069.</p>

Table SD02-133

Change Reference	Policy	Reference	Comments	Reason
SD02-133	MS5	MLP5	To show the location of existing mineral sites on the Policies Map	Update  <p style="text-align: center;"><b>Map - Modification</b></p>  A map modification showing mineral sites. The map features a grid of green lines representing boundaries or roads. A red diamond symbol is placed on the map, indicating the location of an existing mineral site. The legend at the bottom left of the map includes the following items: 'Landscape', 'Landscape Line', 'Landscape Area', 'Existing Mineral Site', 'Existing Mineral Site', and 'Existing Mineral Site'. The text 'Map - Modification' is centered above the map image.



# 9 Sowerby Bridge Local Plan Area

Table SD02-134

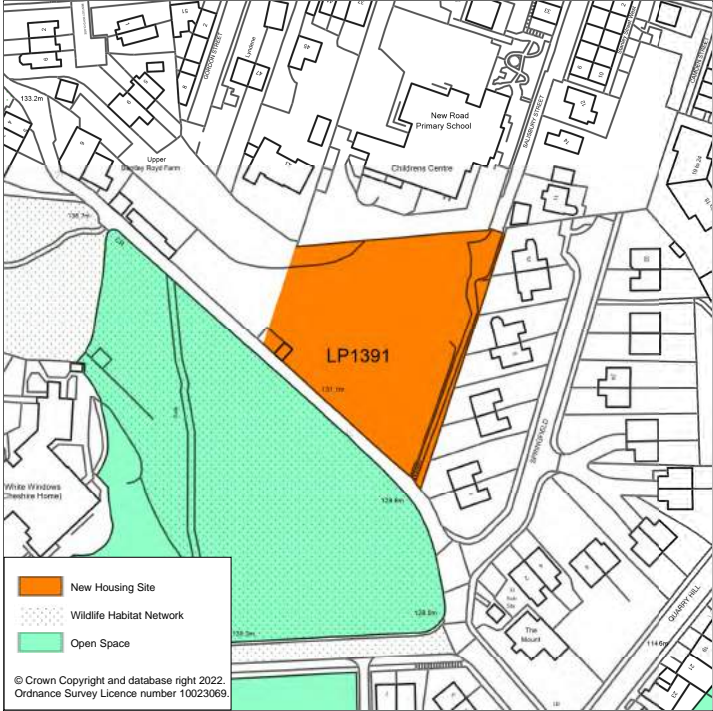

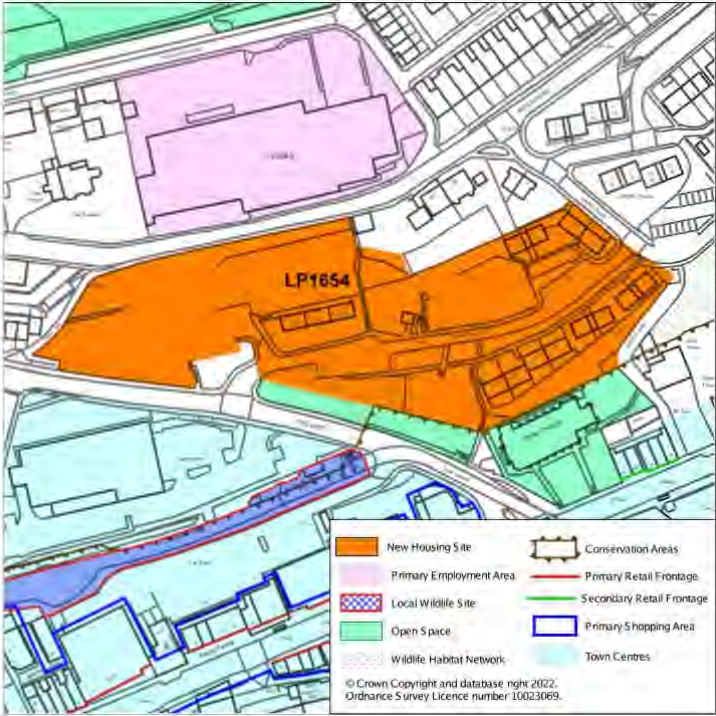
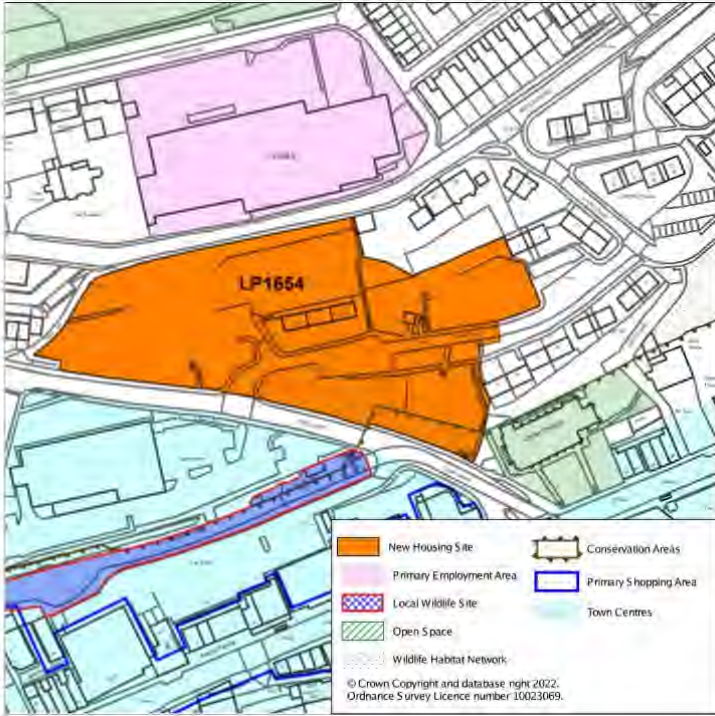
Change Reference	Policy	Reference	Comments	Reason
SD02-134	SD7	LP1391	Proposed allocation is deleted from the Plan.	This site is not available for residential development. See the Council's Hearing Statement <a href="#">HS19.1</a>
<b>Map - Local Plan Publication Draft</b>			<b>Map - Modification</b>	
 <p>This map shows the Local Plan Publication Draft. A site labeled LP1391 is highlighted in orange, indicating it was originally designated as a 'New Housing Site'. The map also shows 'Open Space' in green and 'Wildlife Habitat Network' in a dotted pattern. Landmarks include 'New Road Primary School' and 'Childrens Centre'. A legend in the bottom left corner defines the symbols: orange for 'New Housing Site', dotted for 'Wildlife Habitat Network', and green for 'Open Space'. Copyright information at the bottom reads: '© Crown Copyright and database right 2022. Ordnance Survey Licence number 10023069.'</p>			 <p>This map shows the modification to the Local Plan. The site LP1391 is no longer highlighted in orange, indicating it has been removed from the 'New Housing Site' designation. The map shows the same area as the draft map, but with the orange highlighting removed. The legend in the bottom left corner defines the symbols: dotted for 'Wildlife Habitat Network' and green for 'Open Space'. Copyright information at the bottom reads: '© Crown Copyright and database right 2022. Ordnance Survey Licence number 10023069.'</p>	

Table SD02-135

Change Reference	Policy	Reference	Comments	Reason
SD02-135	SD7	LP1654	The site boundary has been amended to reflect the recent planning permission.	Update
<b>Map - Local Plan Publication Draft</b>			<b>Map - Modification</b>	
 <p>© Crown Copyright and database right 2022. Ordnance Survey Licence number 10023069.</p>			 <p>© Crown Copyright and database right 2022. Ordnance Survey Licence number 10023069.</p>	

# 9 Sowerby Bridge Local Plan Area

Table SD02-136

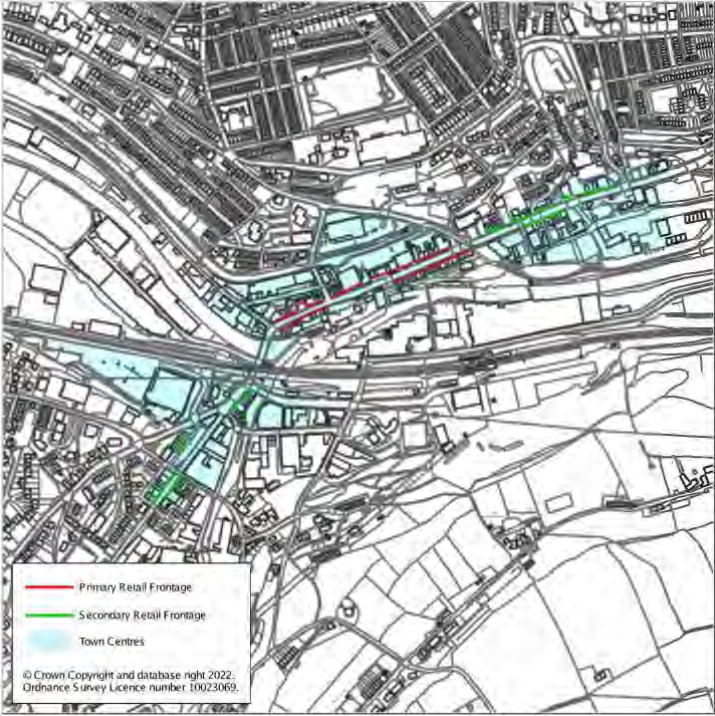
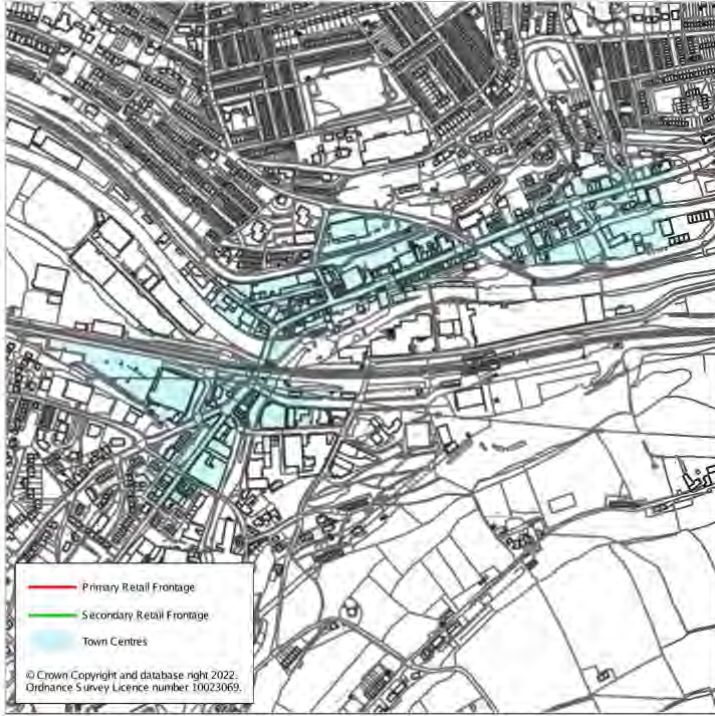


Change Reference	Policy	Reference	Comments	Reason
SD02-136	RT2	Shopping Frontages	Removal of the Primary and Secondary Frontages designation in Sowerby Bridge Town Centre.	As a consequence of Main Modification to Policy RT2.
<b>Map - Local Plan Publication Draft</b>			<b>Map - Modification</b>	
 <p>© Crown Copyright and database right 2022. Ordnance Survey Licence number 10023069.</p>			 <p>© Crown Copyright and database right 2022. Ordnance Survey Licence number 10023069.</p>	

Table SD02-137

Change Reference	Policy	Reference	Comments	Reason
SD02-137	GN6 – Open Space	S6-01 Godfrey Place, Sowerby Bridge.	Removal of Open Space site S6-01 as site is built out.	Update
<b>Map - Local Plan Publication Draft</b>			<b>Map - Modification</b>	
 <p>This map shows the local plan publication draft. A specific area, identified as site S6-01, is highlighted in a red hatched pattern. The map includes a legend in the bottom-left corner with two entries: 'Open Space Allocation' (represented by a green hatched pattern) and 'Open Space Withdrawal' (represented by a red hatched pattern). The site S6-01 is marked as a withdrawal. The map also shows surrounding residential areas and roads.</p>			 <p>This map shows the modification to the local plan. The site S6-01, which was previously highlighted in red in the draft map, is now shown as a white area, indicating its removal from the Open Space Allocation. The map includes the same legend as the draft map, but the red hatched area is no longer present. The surrounding residential areas and roads are shown in the same layout as the draft map.</p>	

# 9 Sowerby Bridge Local Plan Area

Table SD02-138




Change Reference	Policy	Reference	Comments	Reason
SD02-138	GN6 – Open Space	14-12 Sports and/or Recreation Ground. Sports pitches Cricket Ground adjacent to Blackwall Lane, Sowerby Bridge	Inclusion of full sports pitch in open space designation.	Update
<b>Map - Local Plan Publication Draft</b>			<b>Map - Modification</b>	
				

Table SD02-139

Change Reference	Policy	Reference	Comments	Reason
SD02-139	WA6	WEX10	To show the location of existing waste sites on the Policies Map	Update
				<p style="text-align: center;"><b>Map - Modification</b></p> 

# 10 Todmorden Local Plan Area

Table SD02-140

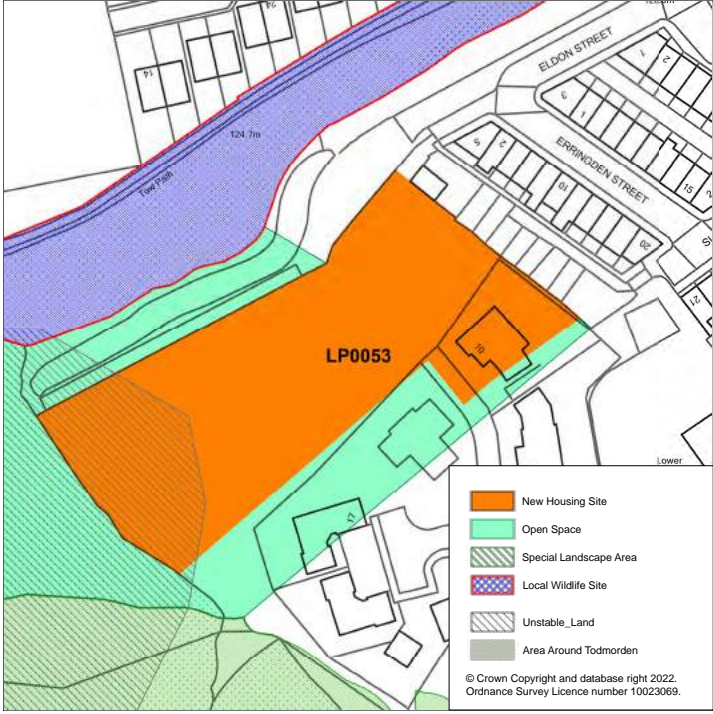
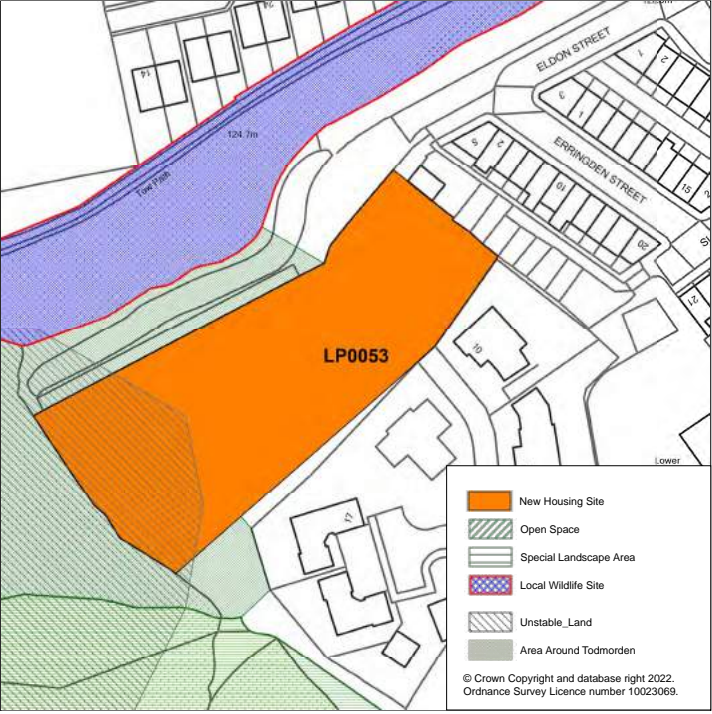
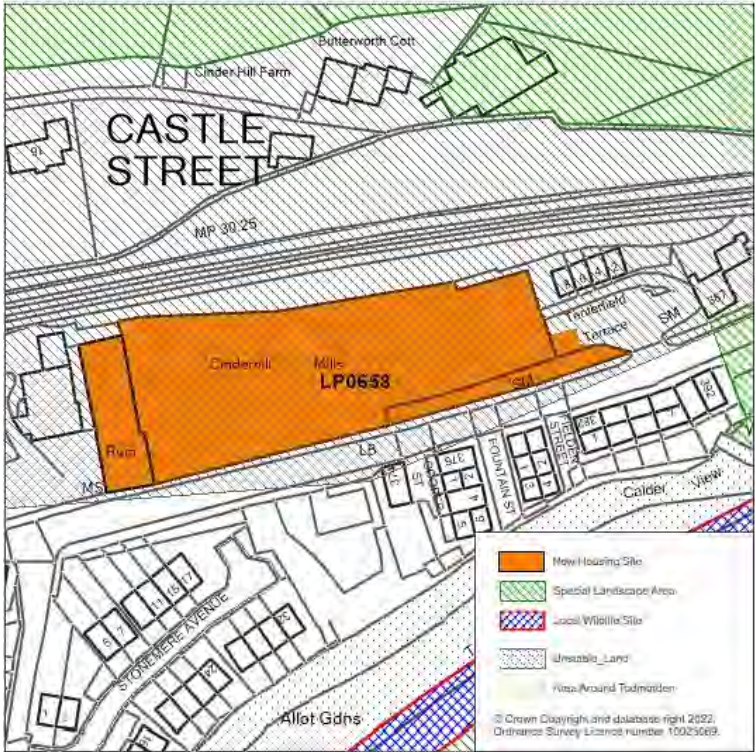
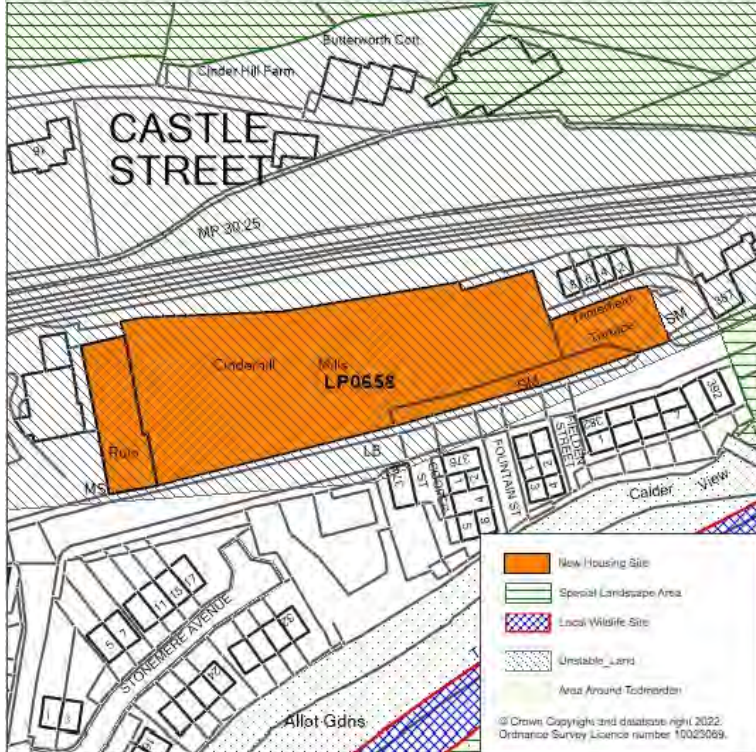
Change Reference	Policy	Reference	Comments	Reason
SD02-140	SD7	LP0053	Amendment to site boundary to reflect construction of dwelling to the north east.	Update
<b>Map - Local Plan Publication Draft</b>			<b>Map - Modification</b>	
 <p>This map shows the site LP0053 in orange. The boundary includes a small rectangular area to the north-east of the main site. The surrounding area includes streets like Eldon Street and Erringden Street, and various land use zones like Open Space (green) and Special Landscape Area (hatched).</p>			 <p>This map shows the site LP0053 in orange. The boundary has been modified to exclude the small rectangular area to the north-east of the main site. The surrounding area and legend are identical to the draft map.</p>	

Table SD02-141

Change Reference	Policy	Reference	Comments	Reason
SD02-141	SD7	LP0658	Site boundary amended to reflect the planning permission approved for the site.	Update
		<b>Map - Local Plan Publication Draft</b>		<b>Map - Modification</b>
		 <p>This map shows the site boundary for LP0653 in orange. The site is located on Castle Street, bounded by Cinderhill Mills to the north and Stonegrave Avenue to the south. The map includes a legend with categories: New Housing Site (orange), Special Landscape Area (green hatched), Local Wildlife Site (blue hatched), Unstable Land (grey hatched), and Area Around Todmorden (yellow). Other labels include Butterworth Cott, Cinder Hill Farm, and Allot Gdns.</p>		 <p>This map shows the modified site boundary for LP0658 in orange. The site boundary has been extended to include an additional area to the east, now labeled as Cinderhill Mills and Stonegrave Avenue. The map includes the same legend as the draft map. Other labels include Butterworth Cott, Cinder Hill Farm, and Allot Gdns.</p>



# 10 Todmorden Local Plan Area

Table SD02-142

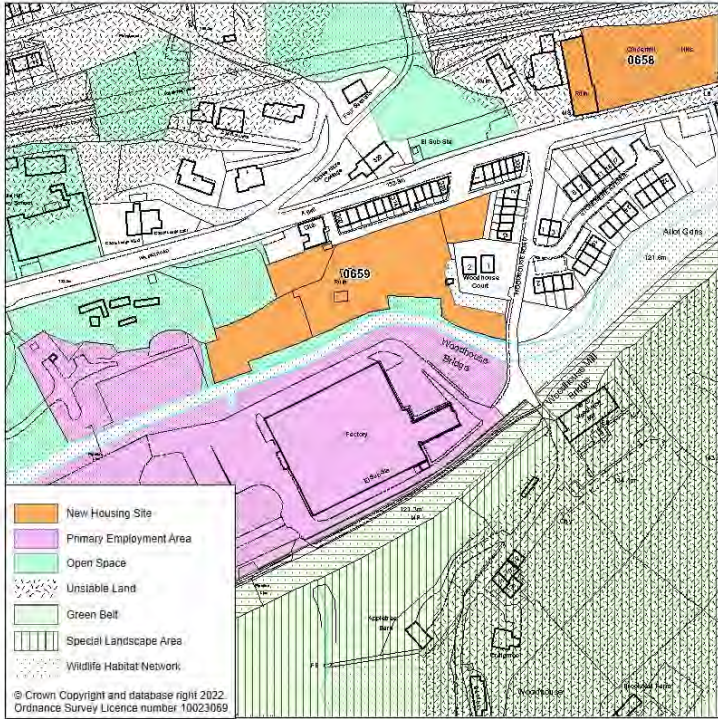
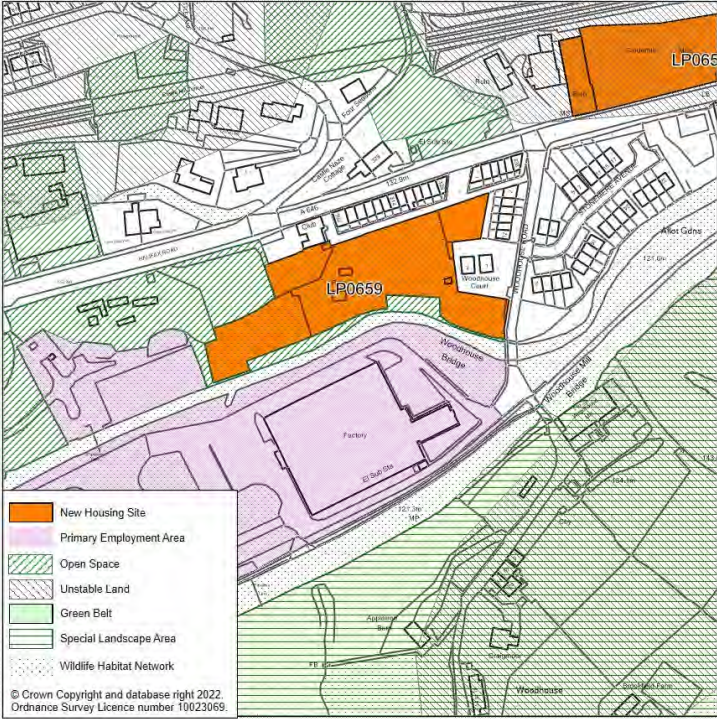
Change Reference	Policy	Reference	Comments	Reason
SD02-142	SD7	LP0659	Site boundary amended to ensure site access can be achieved.	Clarification
<b>Map - Local Plan Publication Draft</b>			<b>Map - Modification</b>	
				

Table SD02-143

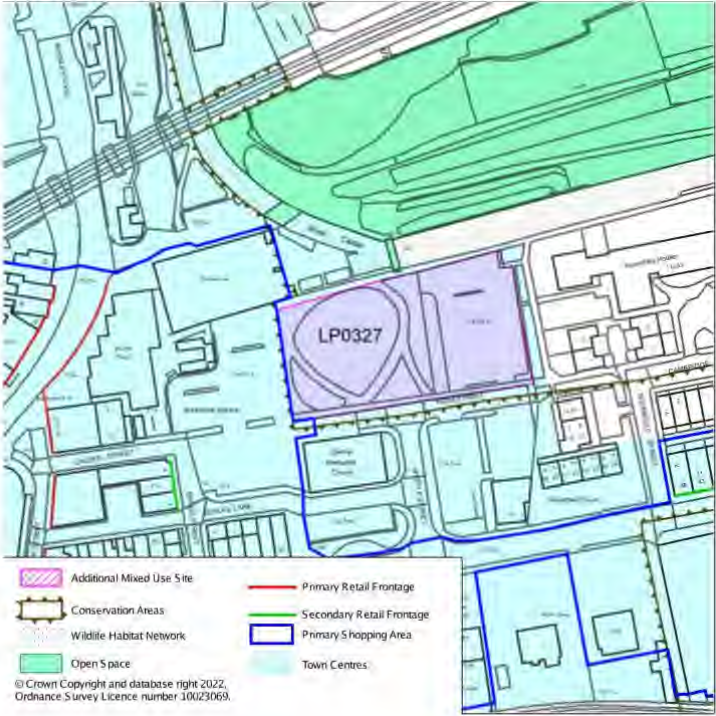
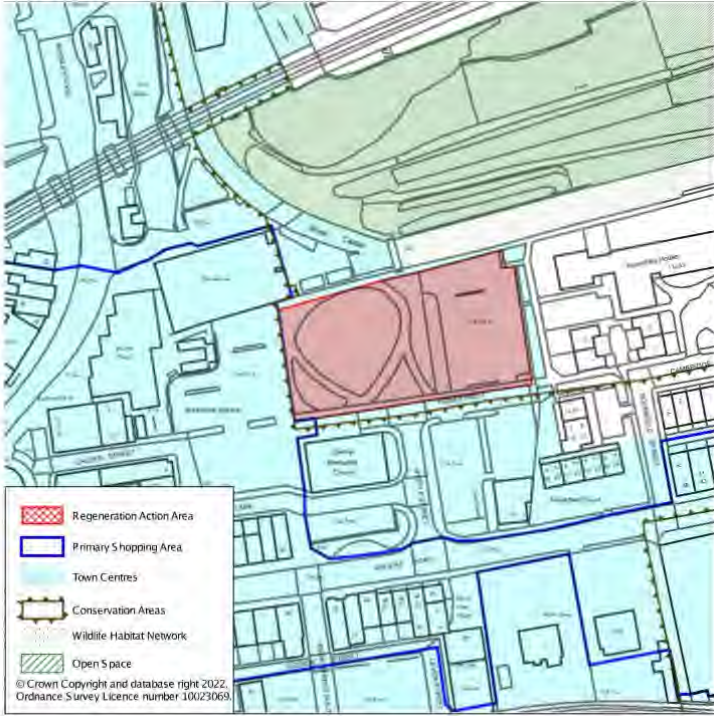
Change Reference	Policy	Reference	Comments	Reason
SD02-143	SD7	LP0901	Proposed allocation is deleted from the Plan	This site has been removed from the Plan, to avoid harm to the character and appearance of this part of Stansfield Hall Road, and to avoid loss of open space provision. See the Inspector’s Post Hearings Letter - <a href="#">INS28</a>
	GN6	T4-08 (larger area) T4-31 (play area)	Reinstatement of Open Space.	The housing allocation has been removed from the Plan. The site reverts to an Open Space designation.
<b>Map - Local Plan Publication Draft</b>			<b>Map - Modification</b>	
<p>© Crown Copyright and database right 2022. Ordnance Survey Licence number 10023069.</p>			<p>© Crown Copyright and database right 2022. Ordnance Survey Licence number 10023069.</p>	

# 10 Todmorden Local Plan Area

Table SD02-144

Change Reference	Policy	Reference	Comments	Reason
SD02-144	SD7	LP1637	Proposed allocation is deleted from the Plan.	This site has been removed from the Local Plan as it is undeliverable in terms of site access. See the Council's Hearing Statement <a href="#">HS21.1</a> .
	GN6	T4-10	Reinstatement of Open Space	The housing allocation has been removed from the Plan. The site reverts to an Open Space designation.
<b>Map - Local Plan Publication Draft</b>			<b>Map - Modification</b>	

Table SD02-145

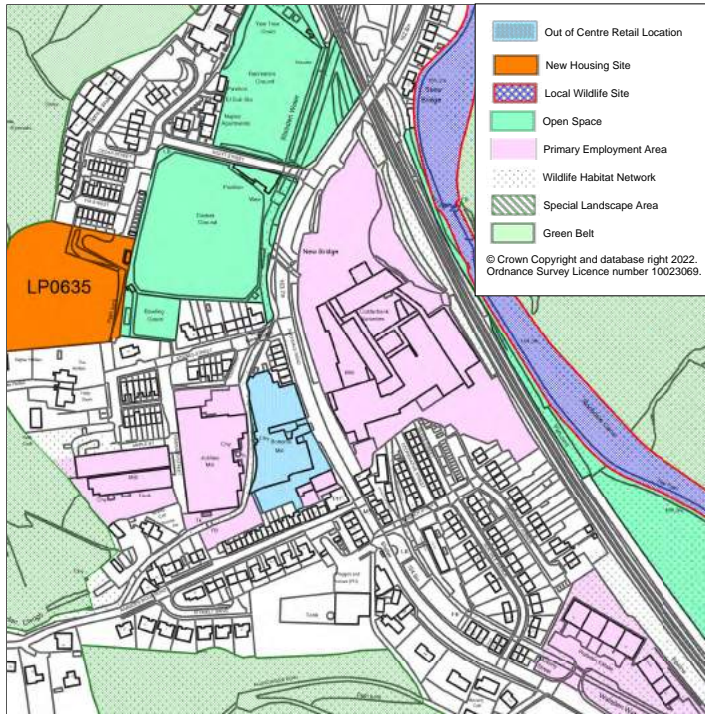
Change Reference	Policy	Reference	Comments	Reason
SD02-145	SD6a	RAA02	Addition of RAA02 to the Policies Map	To ensure clarity and effectiveness in the application of Policy SD6a.
			<p style="text-align: center;"><b>Map - Local Plan Publication Draft</b></p>  <p>Legend for Map - Local Plan Publication Draft:</p> <ul style="list-style-type: none"> <li>Additional Mixed Use Site (Pink hatched)</li> <li>Conservation Areas (Yellow hatched)</li> <li>Wildlife Habitat Network (Dotted)</li> <li>Open Space (Green)</li> <li>Primary Retail Frontage (Red line)</li> <li>Secondary Retail Frontage (Green line)</li> <li>Primary Shopping Area (Blue outline)</li> <li>Town Centres (Light Blue)</li> </ul> <p>© Crown Copyright and database right 2022. Ordnance Survey Licence number 10023069.</p>	<p style="text-align: center;"><b>Map - Modification</b></p>  <p>Legend for Map - Modification:</p> <ul style="list-style-type: none"> <li>Regeneration Action Area (Red hatched)</li> <li>Primary Shopping Area (Blue outline)</li> <li>Town Centres (Light Blue)</li> <li>Conservation Areas (Yellow hatched)</li> <li>Wildlife Habitat Network (Dotted)</li> <li>Open Space (Green)</li> </ul> <p>© Crown Copyright and database right 2022. Ordnance Survey Licence number 10023069.</p>

## 10 Todmorden Local Plan Area

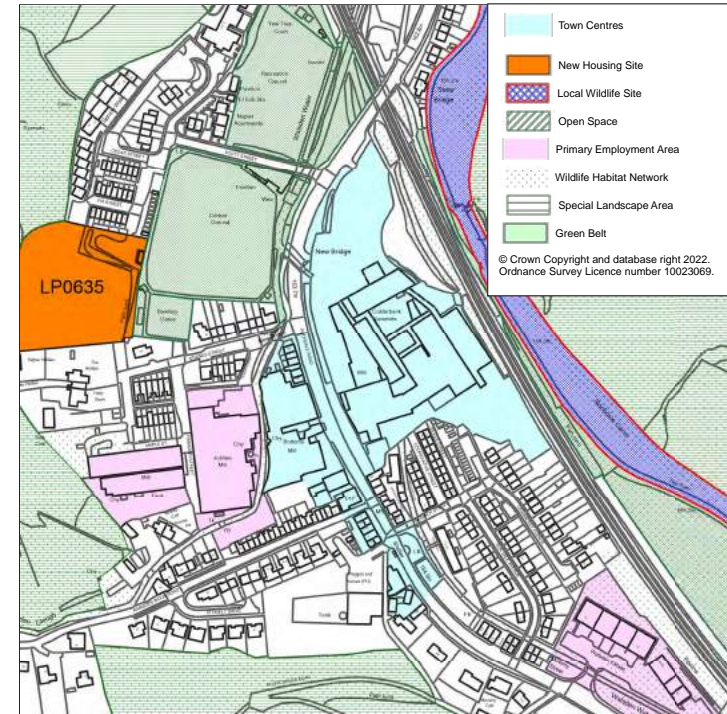
Table SD02-146

Change Reference	Policy	Reference	Comments	Reason
SD02-146	RT1	Retail Hierarchy	Addition of Walsden (& Bottoms) Local Centre to the Policies Map.	To ensure the effectiveness of the application of the suite of Retailing and Town Centre policies.
	EE1	Primary Employment Area	2.27ha of PEA has been removed from Walsden (and Bottoms) Local Centre at Gordon Riggs Garden Centre, and 0.68ha of PEA has been removed from Walsden (and Bottoms) Local Centre at Hollins Mill Business Centre. These are consequential changes arising from adding the Local Centre boundary to the Policies Map.	To ensure the effectiveness of the application of Policy EE1

## Map - Local Plan Publication Draft

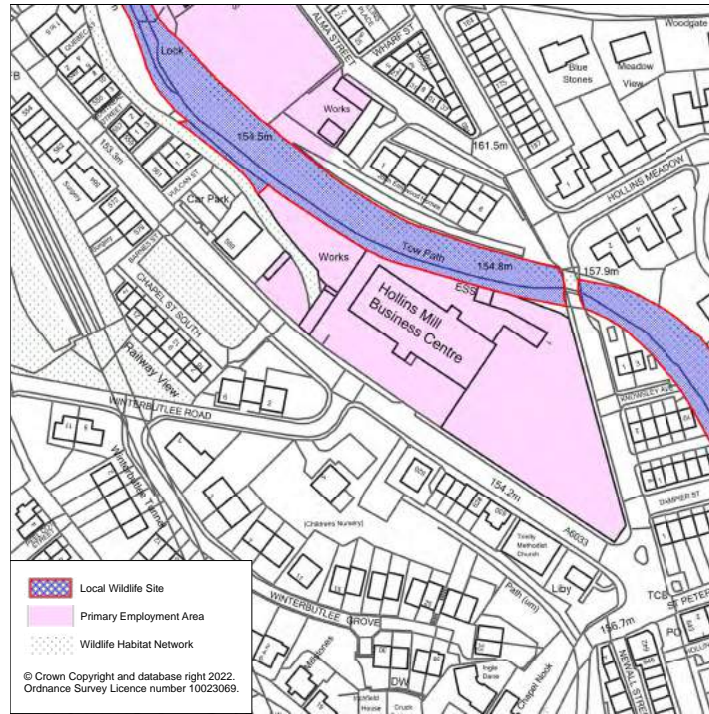


## Map - Modification



# 10 Todmorden Local Plan Area

Map - Local Plan Publication Draft



Map - Modification

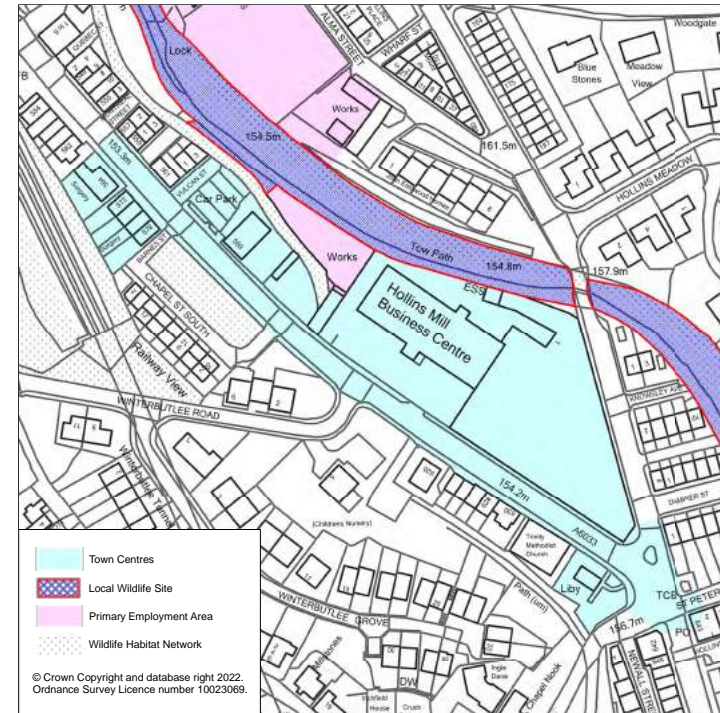
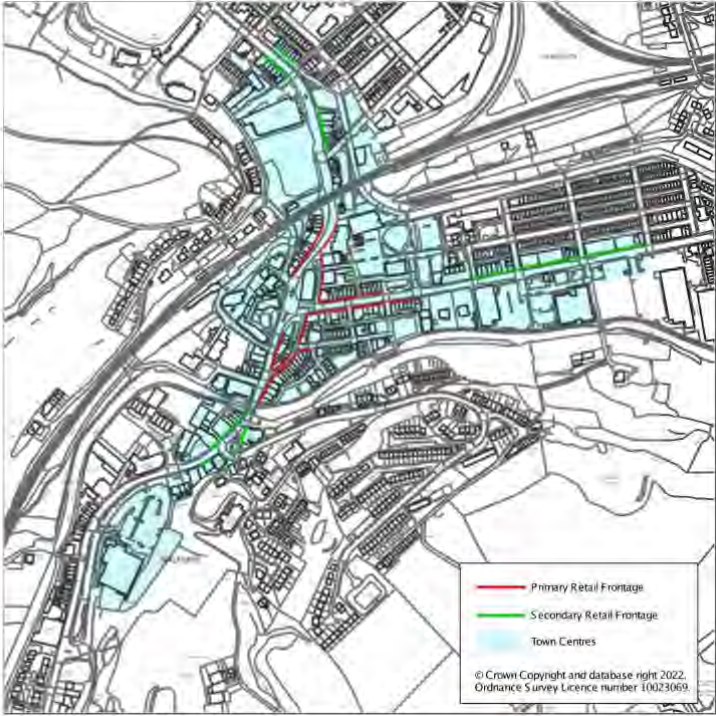
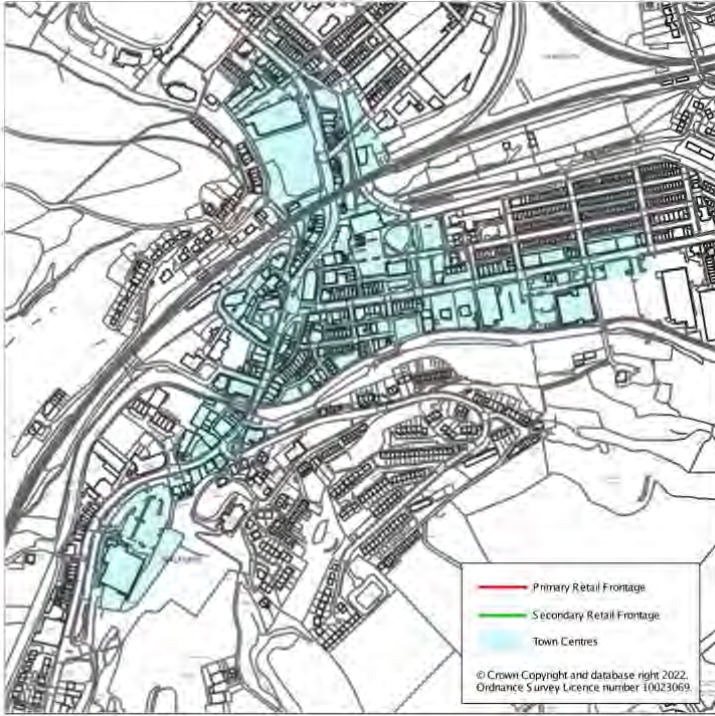


Table SD02-147

Change Reference	Policy	Reference	Comments	Reason
SD02-147	RT2	Shopping Frontages	Removal of the Primary and Secondary Frontages designation in Todmorden Town Centre.	As a consequence of Main Modification to Policy RT2.
<b>Map - Local Plan Publication Draft</b>			<b>Map - Modification</b>	
 <p>© Crown Copyright and database right 2022. Ordnance Survey Licence number 10023069.</p>			 <p>© Crown Copyright and database right 2022. Ordnance Survey Licence number 10023069.</p>	



# 10 Todmorden Local Plan Area

Table SD02-148




Change Reference	Policy	Reference	Comments	Reason
SD02-148	GN6 – Open Space	T5-13 Former School Grounds, Birks Court, Walsden.	Removal of Open Space site T5-13 as site is built out.	Update
<b>Map - Local Plan Publication Draft</b>			<b>Map - Modification</b>	
 <p>This map shows the Birks Court area in Walsden. A large rectangular area, representing the former school grounds (site T5-13), is highlighted in red. The map includes surrounding streets, buildings, and a legend in the bottom left corner. The legend identifies 'Very Green Land' and 'Open Space'. The area is labeled 'Birks Court' and 'Birks Wood'.</p>			 <p>This map shows the same Birks Court area as the draft map, but the red highlighting for site T5-13 has been removed, indicating its removal from the Open Space sites. The map includes surrounding streets, buildings, and a legend in the bottom left corner. The area is labeled 'Birks Court' and 'Birks Wood'.</p>	

Table SD02-149

Change Reference	Policy	Reference	Comments	Reason
SD02-149	GN3 Natural Environment (Local Wildlife Site)	Wittonstall End Farm	New LWS designated on 13 <sup>th</sup> December 2018.	Update
				<p style="text-align: center;"><b>Map - Modification</b></p> 

# 10 Todmorden Local Plan Area

Table SD02-150



Change Reference	Policy	Reference	Comments	Reason
SD02-150	GN3 Natural Environment (Local Wildlife Site)	West Hey Head Farm meadows	New LWS designated on 9th May 2019.	Update
			<p style="text-align: center;"><b>Map - Modification</b></p> 	

Table SD02-151

Change Reference	Policy	Reference	Comments	Reason
SD02-151	GN3 Natural Environment (Local Wildlife Site)	Warland Marsh	New LWS designated on 12th March 2020	Update
				<p style="text-align: center;"><b>Map - Modification</b></p> 

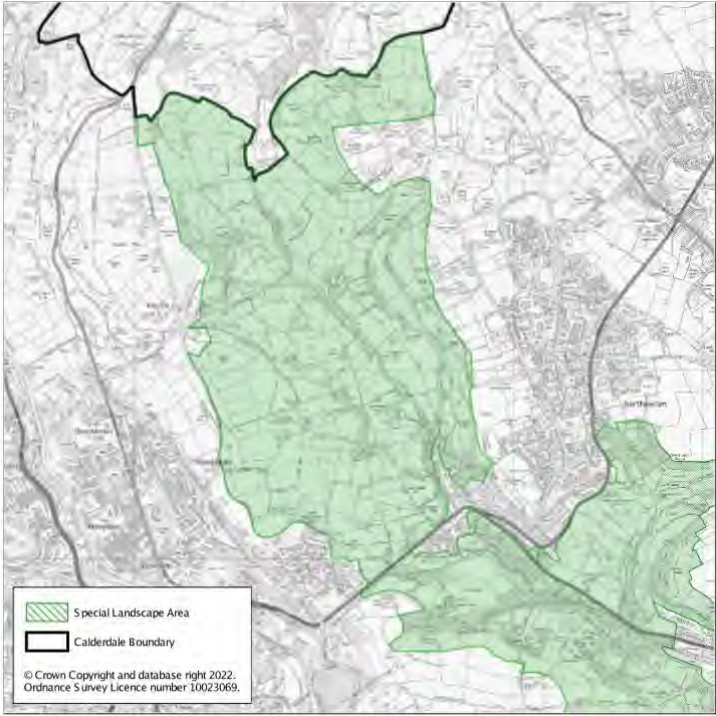
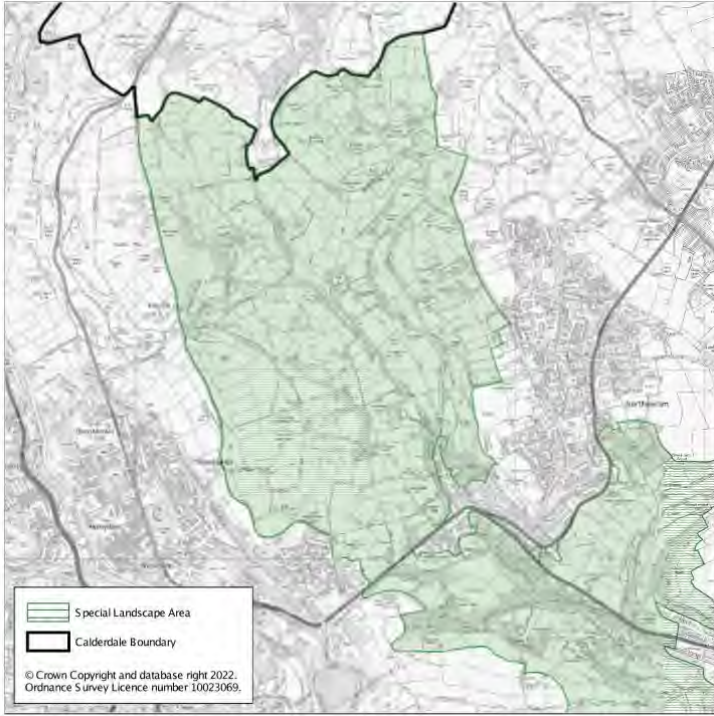
# 10 Todmorden Local Plan Area

Table SD02-152

Change Reference	Policy	Reference	Comments	Reason
SD02-152	WA2	W1	Proposed Waste Allocation	Update
	WA6	WEX15	To show the location of existing waste sites on the Policies Map	Update
			<b>Map - Local Plan Publication Draft</b>	<b>Map - Modification</b>

# 11 Changes to Designations that cover more than one Local Plan Area

**Table SD02-153**

Change Reference	Policy	Reference	Comments	Reason
SD02-153	GN4	Special Landscape Area	SLA amended to reinstate proposed area of deletion at Shibden Valley.	As per paragraph 37 of the Inspector's Post Hearings Letter <a href="#">INS28</a>
<b>Map - Local Plan Publication Draft</b>			<b>Map - Modification</b>	
				

## 11 Changes to Designations that cover more than one Local Plan Area

Table SD02-154

Change Reference	Policy	Reference	Comments	Reason
SD02-154	GB1 - Green Belt	Green Belt	Maps detailed in documents <a href="#">CC48.1</a> and <a href="#">CC48.2</a> in the Calderdale Local Plan Examination Library.	See the <a href="#">Council's Response to Pre Hearing Note 3</a> - Question 1: Minor Boundary Changes to Green Belt document in the Examination Library. Various representations regarding removal of GB Islands, strips around district. This has been actioned through the various Green Belt clean up exercises carried out by the Council with all changes detailed and justified in the following documents: <ul style="list-style-type: none"> <li>• <a href="#">CC48.1</a> – Further Changes to Schedule of Minor Boundary Changes to Green Belt;</li> <li>• <a href="#">CC48.2</a> – Further Changes to Schedule of Minor Boundary Changes to Green Belt May 2022.</li> </ul>

## 11 Changes to Designations that cover more than one Local Plan Area

Table SD02-155

Change Reference	Policy	Reference	Comments	Reason
SD02-155	GB1 - Green Belt	Green Belt	Maps detailed in documents <a href="#">CC48.1</a> and <a href="#">CC48.2</a> in the Calderdale Local Plan Examination Library.	<p>Further Green Belt clean up exercise carried out in light of site allocation boundary changes and allocations not being taken forward in the Local Plan. Green Belt changes are detailed and justified in the following documents:</p> <ul style="list-style-type: none"> <li>• <a href="#">CC48.1</a> – Further Changes to Schedule of Minor Boundary Changes to Green Belt*;</li> <li>• <a href="#">CC48.2</a> – Further Changes to Schedule of Minor Boundary Changes to Green Belt May 2022.</li> </ul> <p>*Green Belt deletions GBDMIQ4, GBDMIQ5 &amp; GBDMIQ6 in CC48.1 are no longer proposed due to changes to the site boundary of LP0177 - Land adjacent Ellistones Place, Saddleworth Road, Greetland, Elland.</p>



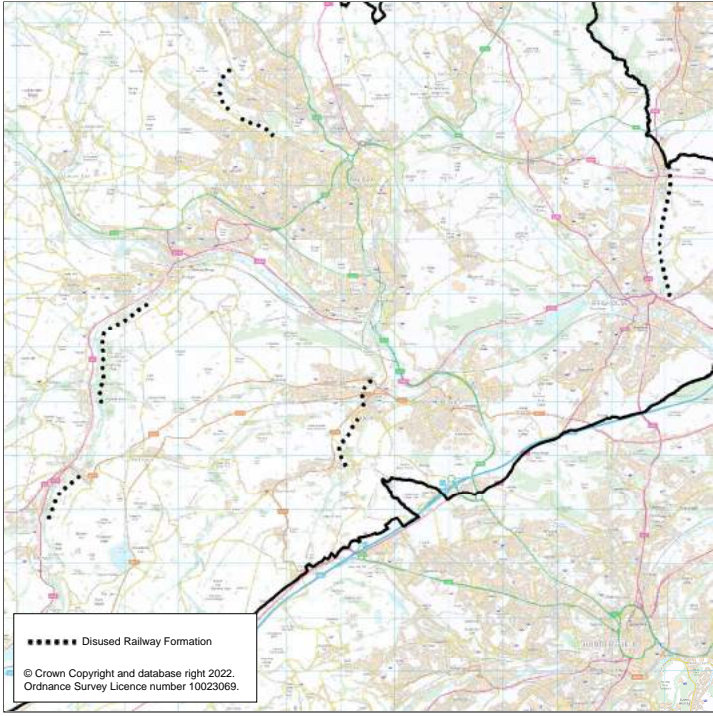
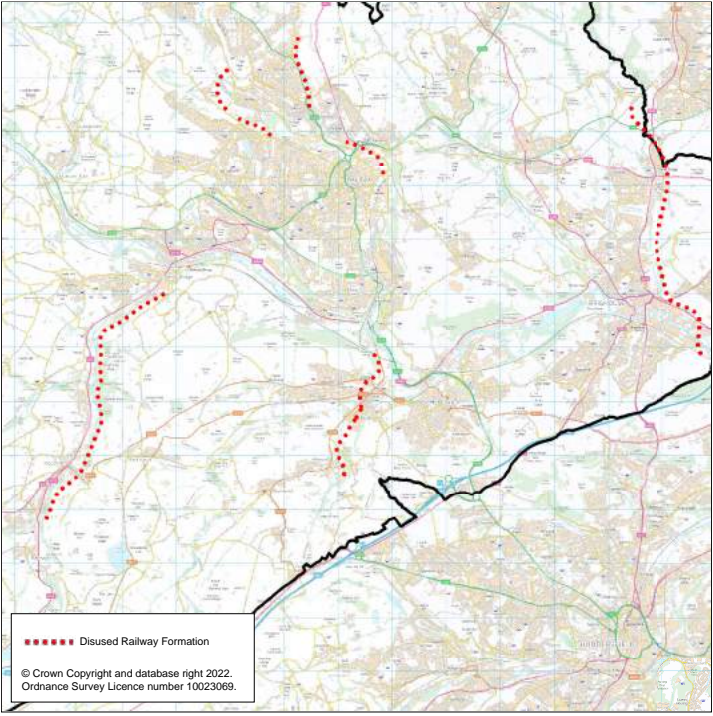
## 11 Changes to Designations that cover more than one Local Plan Area

Table SD02-156

Change Reference	Policy	Reference	Comments	Reason
SD02-156	CC6	Key: Wind Energy Areas	Amend the key of the Policies Map as follows:  Wind Energy Areas - Small Turbines ( <i>maximum height 59 metres to blade tip</i> )  Wind Energy Areas - Very Small Turbines ( <i>maximum height 24 metres to blade tip</i> )	Clarification

# 11 Changes to Designations that cover more than one Local Plan Area

Table SD02-157

Change Reference	Policy	Reference	Comments	Reason
SD02-157	IM3	Safeguarding Disused Railway Lines		Update
<b>Map - Local Plan Publication Draft</b>			<b>Map - Modification</b>	
 <p data-bbox="405 1157 651 1236"> <span style="display: inline-block; width: 10px; height: 10px; border: 1px solid black; border-radius: 50%; background-color: black;"></span> Disused Railway Formation  <small>© Crown Copyright and database right 2022. Ordnance Survey Licence number 10023069.</small> </p>			 <p data-bbox="1301 1157 1547 1236"> <span style="display: inline-block; width: 10px; height: 10px; border: 1px solid black; border-radius: 50%; background-color: red;"></span> Disused Railway Formation  <small>© Crown Copyright and database right 2022. Ordnance Survey Licence number 10023069.</small> </p>	